



Dufferin

county

MAPBOOK

2025 EDITION

PRODUCED BY: Dufferin County
Information Technology Dept.

LAST REVISION: July 2025

DUFFERIN COUNTY

MAP BOOK

THE DUFFERIN COUNTY MAP BOOK

Find a street, road, highway or lane by looking it up in the index at the back of the map book. The index refers you to a specific map and provides a number/letter co-ordinate to pin-point the location of the road on the area map.

Use the Symbols Guide at the front of the Map Book to identify schools, government facilities, recreation areas, and emergency services.

MAP BOOK UPDATES

Updated pages will be produced as required. To obtain the updates, please contact our office as shown below.

To obtain additional copies of this map, please contact

County of Dufferin
51 Zina Street
Orangeville, Ontario
L9W 1E5
Phone: 519-941-2816 ext. 8007
Fax: 519-941-4565
































INSIDE...

Rural Addressing.....	i
Symbols Guide/County Map.....	ii
Civic Addressing Map-North/South ..	iii
Civic Addressing Map-East/West.....	iv
Key to Maps.....	v
Maps 1 - 31	
Road/Street Index	vi

DIAL 9-1-1

FOR POLICE, FIRE, AMBULANCE

Symbology

	Provincial Highway		Hospital
	Dufferin County Road		Police Stations
	Municipal Road		Fire Stations
	Municipal Arterial Road		Ambulance Stations
	Privately Maintained Road		French Schools
	Road in Development/Planned		Municipal Offices
	Seasonal Roads		Catholic Elementary Schools
	Non-Dufferin Roads		Elementary Schools
	Laneways		Secondary Schools
	Lakes		Public Works Yards
	Rivers		Recreation Centres
	Provincial Parks		Museum Of Dufferin
	Municipal Parks		Edelbrock Centre
	Dufferin County Forest Tracts		Primrose Operations Centre
	Emergency Number Ranges - North-South Roads		Dufferin Oaks - Long Term Care Home
	Emergency Number Ranges - East-West Roads		

123456

THE DUFFERIN COUNTY RURAL ADDRESSING SYSTEM

Rural civic addresses function as house numbers do in urban areas, identifying the location of a property quickly and effectively for emergency response, mail delivery, school bus service and a number of other uses. All rural residences are eligible for an emergency number, unless a civic address has been otherwise assigned to the property by your local municipality.

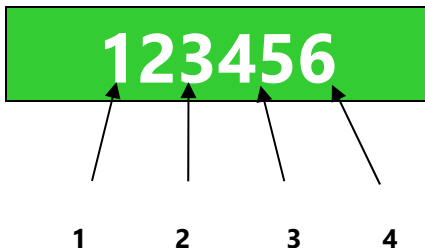
Rural civic addresses are generally called "emergency numbers" and all such addresses in Dufferin are six digits long, acting as a map reference to pinpoint the location of a property entrance.

HOW TO READ AN EMERGENCY NUMBER

Every highway, county and municipal road in rural Dufferin has been assigned a 2-digit number to identify it on the mapping grid. All roads running in an east-west direction have been assigned even numbers, while those running north-south have been assigned odd numbers. This number makes up the first two digits of an emergency number.

Each road has been divided into sections and assigned a number between 1 and 9. This one-digit number is the third digit of an emergency number.

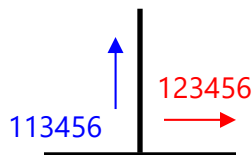
The last three digits in an emergency number indicate the distance in kilometers from the beginning of the section to the property entrance. If the sixth digit of an emergency number is even, this means that the property is on the south side of an east-west road, or on the west side of a north-south road. If the last digit is odd, the property is on the north or east side of the road, respectively.



1. Identify the road by using the map grid, e.g. road "12".
2. Indicates the section number. This shows section "3".
3. Distance in kilometers from the beginning of the section. This example indicates "4.56km" from the beginning of section "3" to the driveway.
4. Last digit shows position i.e. south or west side of road.

A MAP BOOK RESOURCE

To help you identify the location of emergency numbers, the mapping grid is printed in this map book. On the maps inside, address ranges are shown in red at major intersections to guide travelers. Numbers printed horizontally refer to north-south roads, and those shown vertically refer to east-west roads. Red reference arrows also appear on each map to guide you.




FOR MORE INFORMATION

For more information on the County Rural Civic Addressing Program, or to obtain a sign for your rural property, call 519-941-2816 ext. 8007.



COUNTY OF DUFFERIN

COUNTY SEAT ORANGEVILLE



- KING'S HIGHWAY
- COUNTY ROAD
- TOWNSHIP ROAD
- SEASONALLY MAINTAINED ROAD NOT NECESSARILY PASSABLE
- RAILWAY AND STATION
- MUNICIPAL BOUNDARY
- COUNTY BOUNDARY

- SECTION NUMBER **5**
- ROAD NUMBER **24**
- SECTION LIMITS



WELLINGTON
WELLINGTON NORTH

EAST LUTHER / GRAND VALLEY

WELLINGTON

WELLINGTON

WELLINGTON

WELLINGTON

WELLINGTON

WELLINGTON

WELLINGTON

WELLINGTON

WELLINGTON

WELLINGTON

WELLINGTON

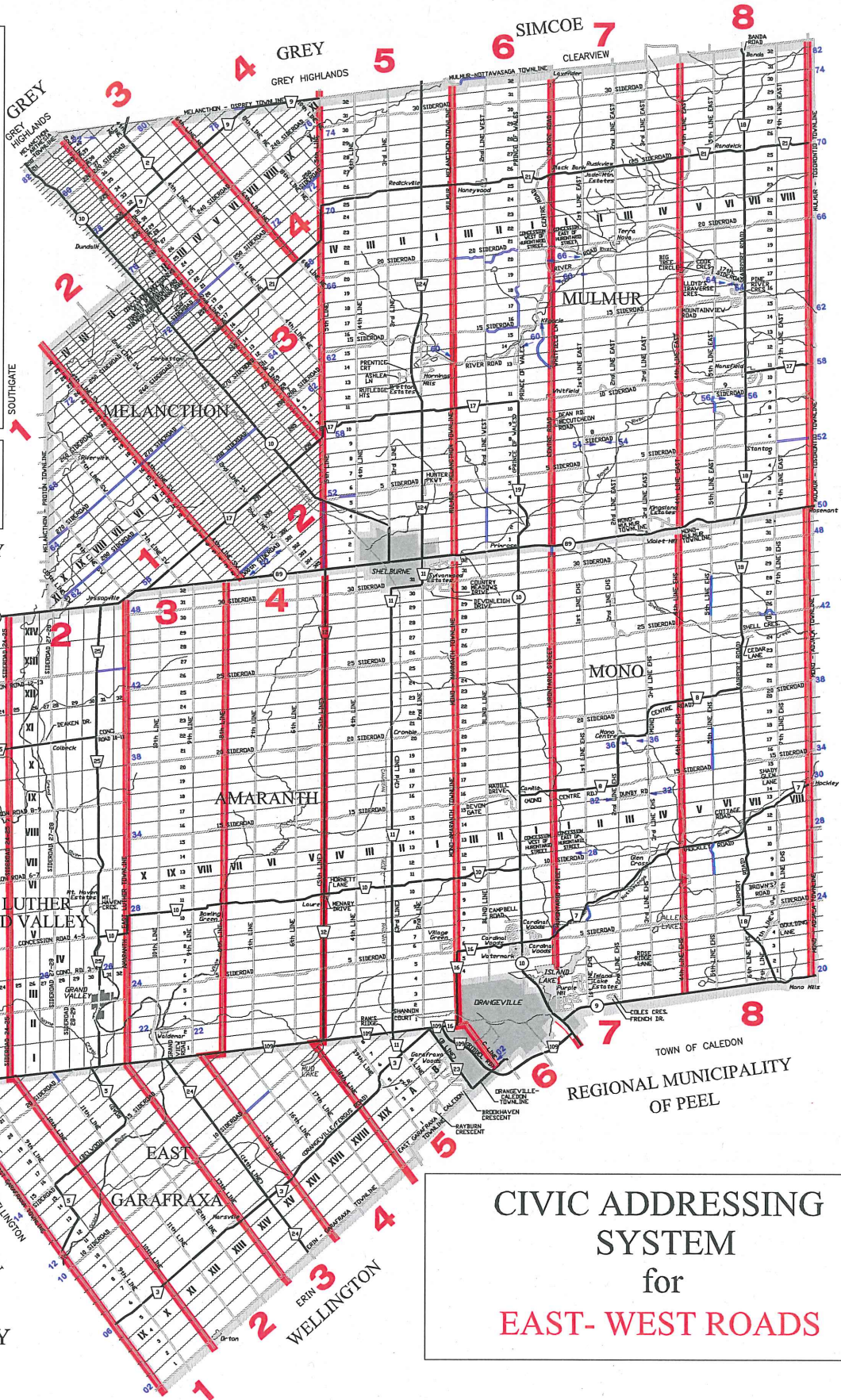
WELLINGTON

WELLINGTON

WELLINGTON

WELLINGTON

DUFFERIN COUNTY PUBLIC WORKS
AUGUST 2012



ADAMIA - TORONTO
SIMCOE

CIVIC ADDRESSING SYSTEM for EAST- WEST ROADS



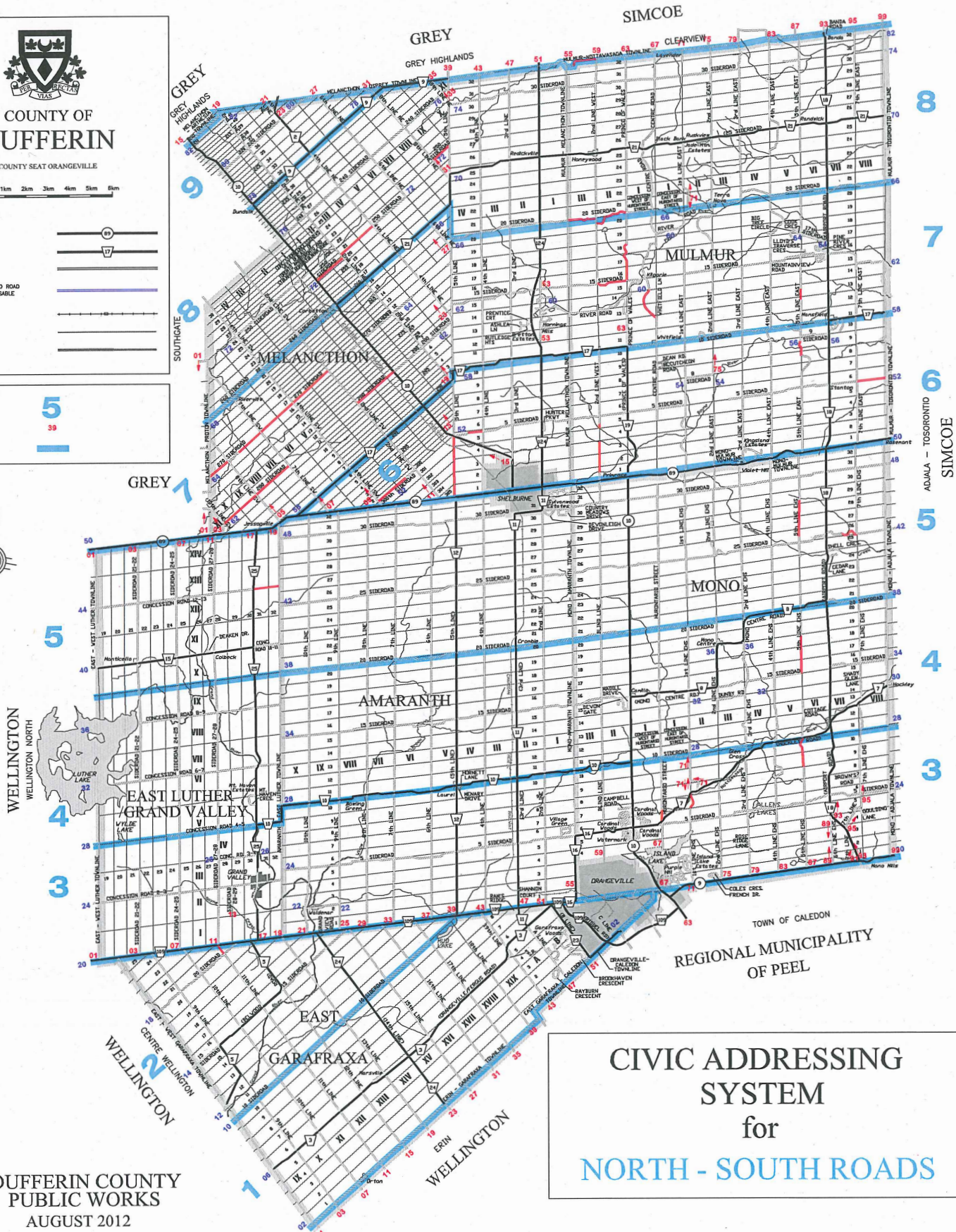
COUNTY OF DUFFERIN

COUNTY SEAT ORANGEVILLE



- KING'S HIGHWAY
- COUNTY ROAD
- TOWNSHIP ROAD
- SEASONALLY MAINTAINED ROAD NOT NECESSARILY PASSABLE
- RAILWAY AND STATION
- MUNICIPAL BOUNDARY
- COUNTY BOUNDARY

SECTION NUMBER **5**
 ROAD NUMBER **39**
 SECTION LIMITS **1**



CIVIC ADDRESSING SYSTEM for NORTH - SOUTH ROADS

DUFFERIN COUNTY PUBLIC WORKS
 AUGUST 2012

8
7
6
5
4
3
2
1

ADALA - TORONTO
SIMCOE

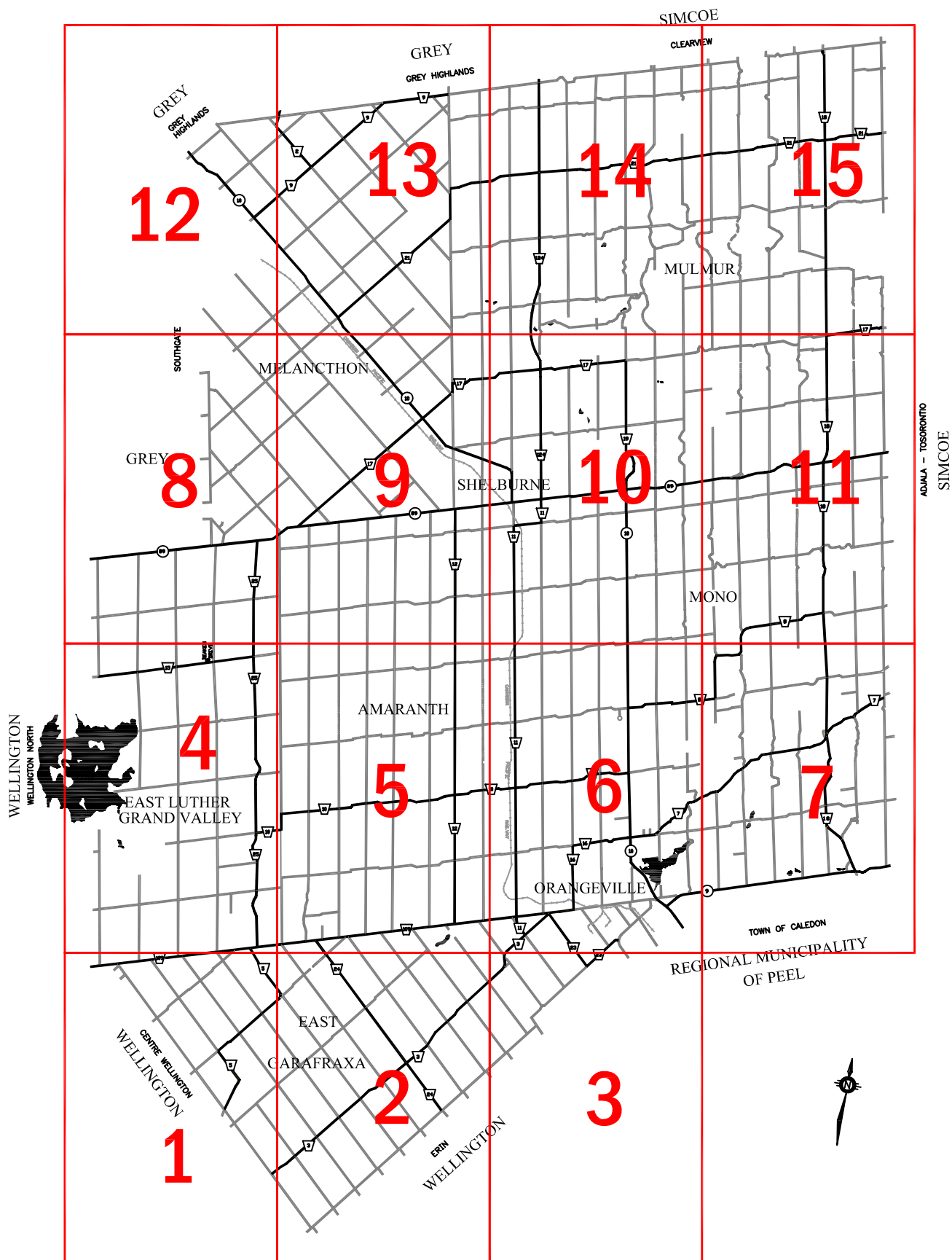
WELLINGTON
WELLINGTON NORTH

WELLINGTON
CENTRE WELLINGTON

WELLINGTON
ERIN

TOWN OF CALEDON
REGIONAL MUNICIPALITY OF PEEL

KEY TO MAPS

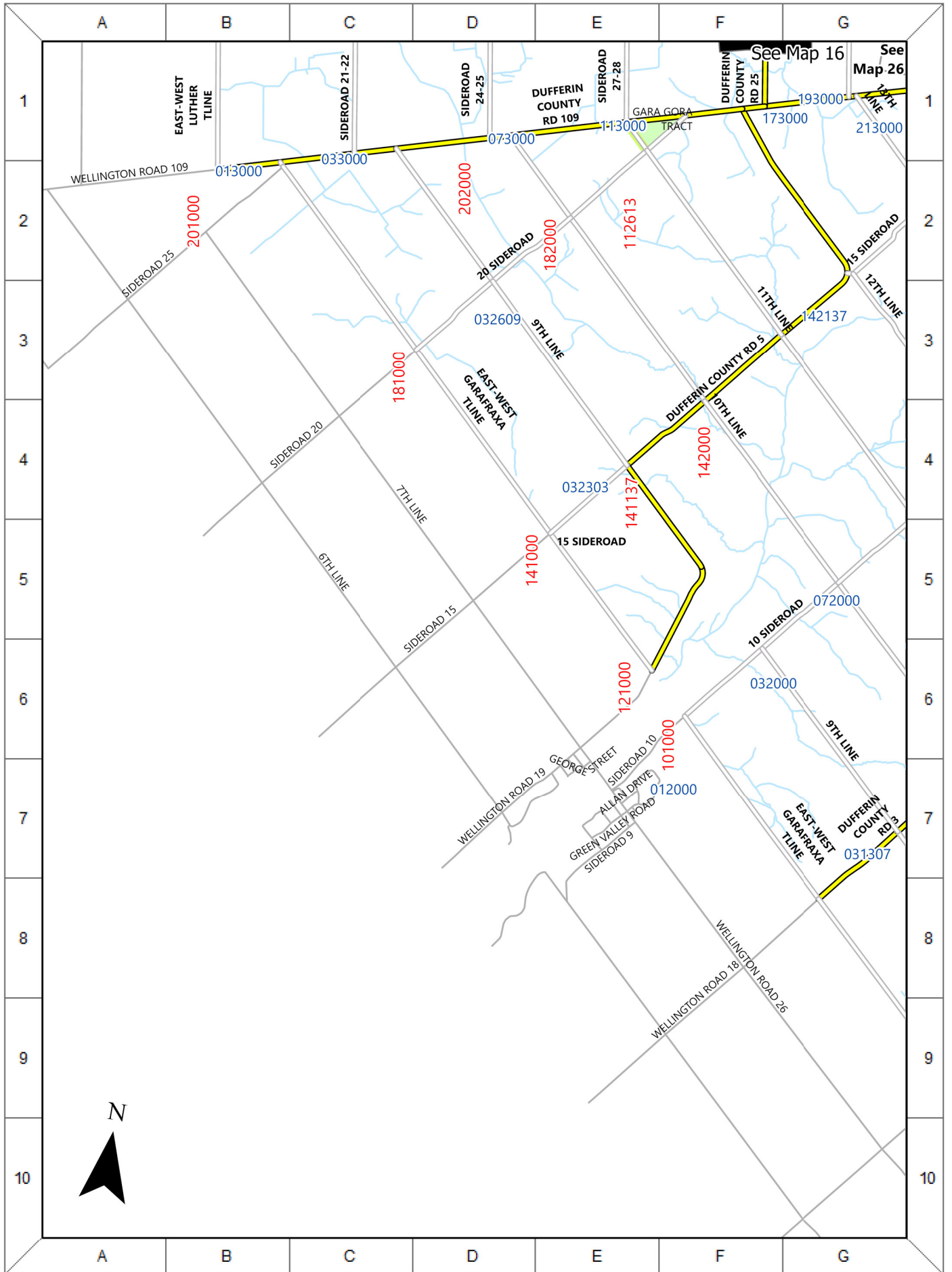


This page left intentionally blank

Map: 1

See Map:4

See Map:



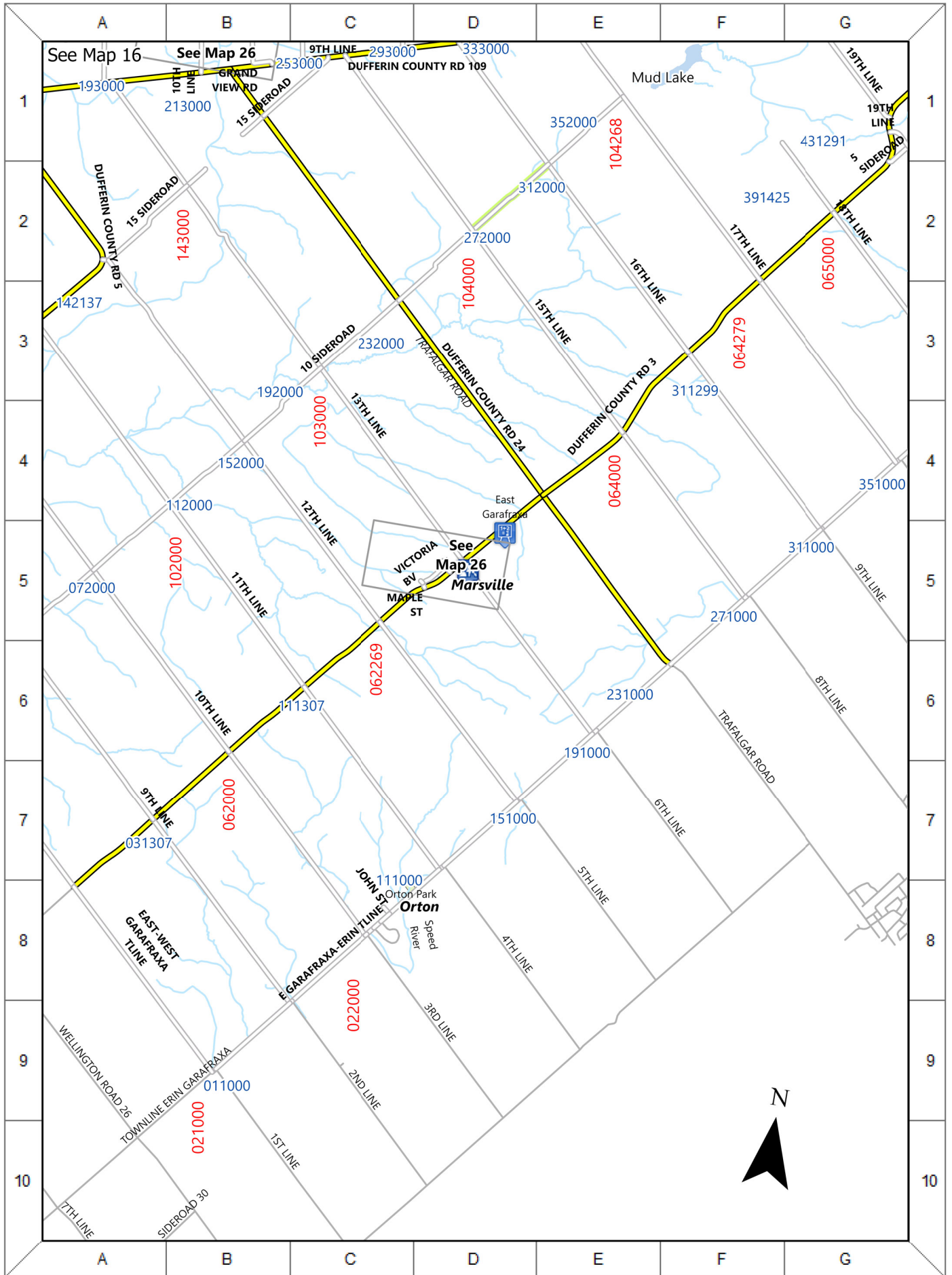
See Map:2

See Map:

See Map:5

See Map:1

See Map:3



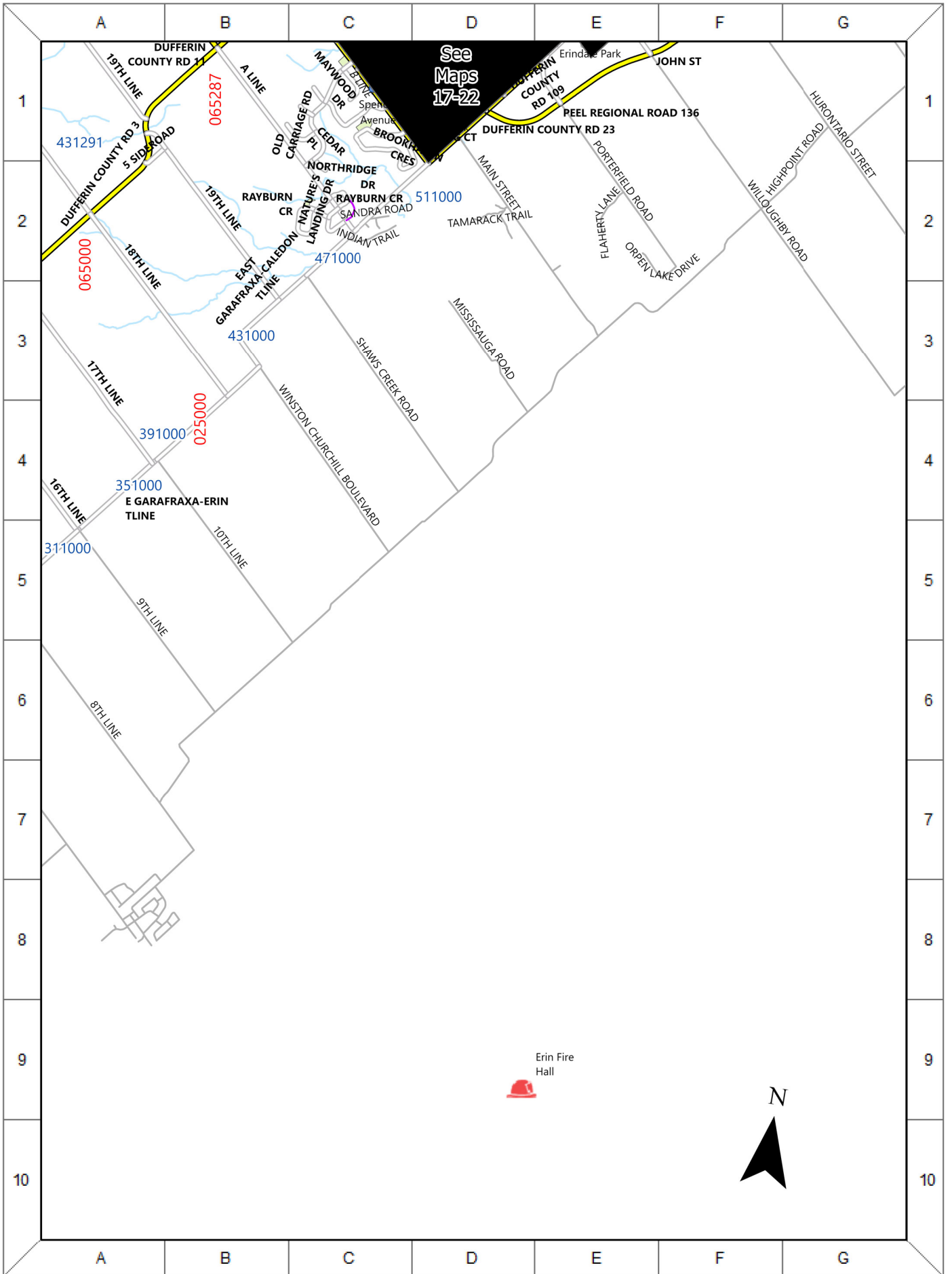
See Map:

Map: 3

See Map:6

See Map:2

See Map:



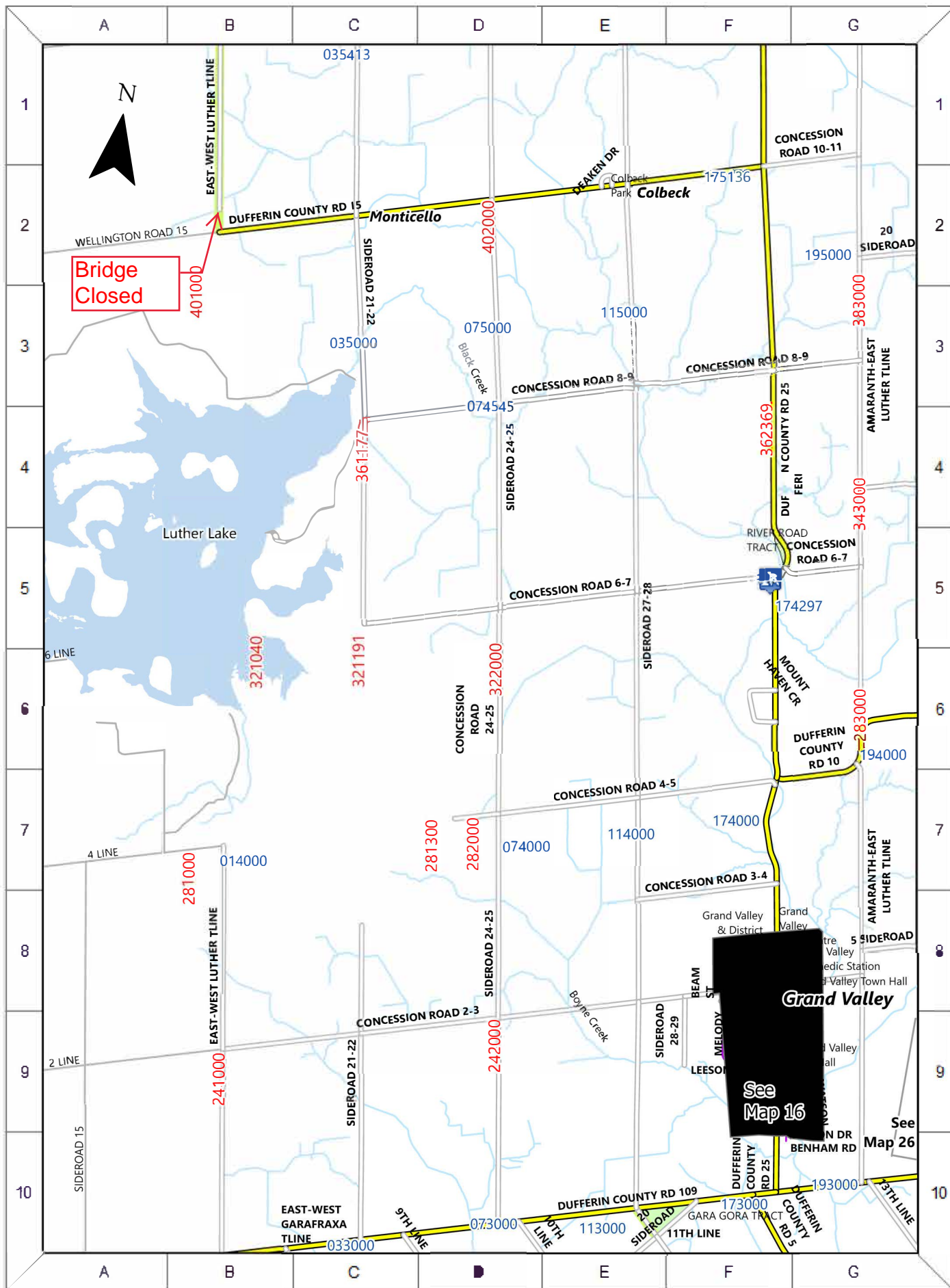
See Map:

See Map:8

Map: 4

See Map:

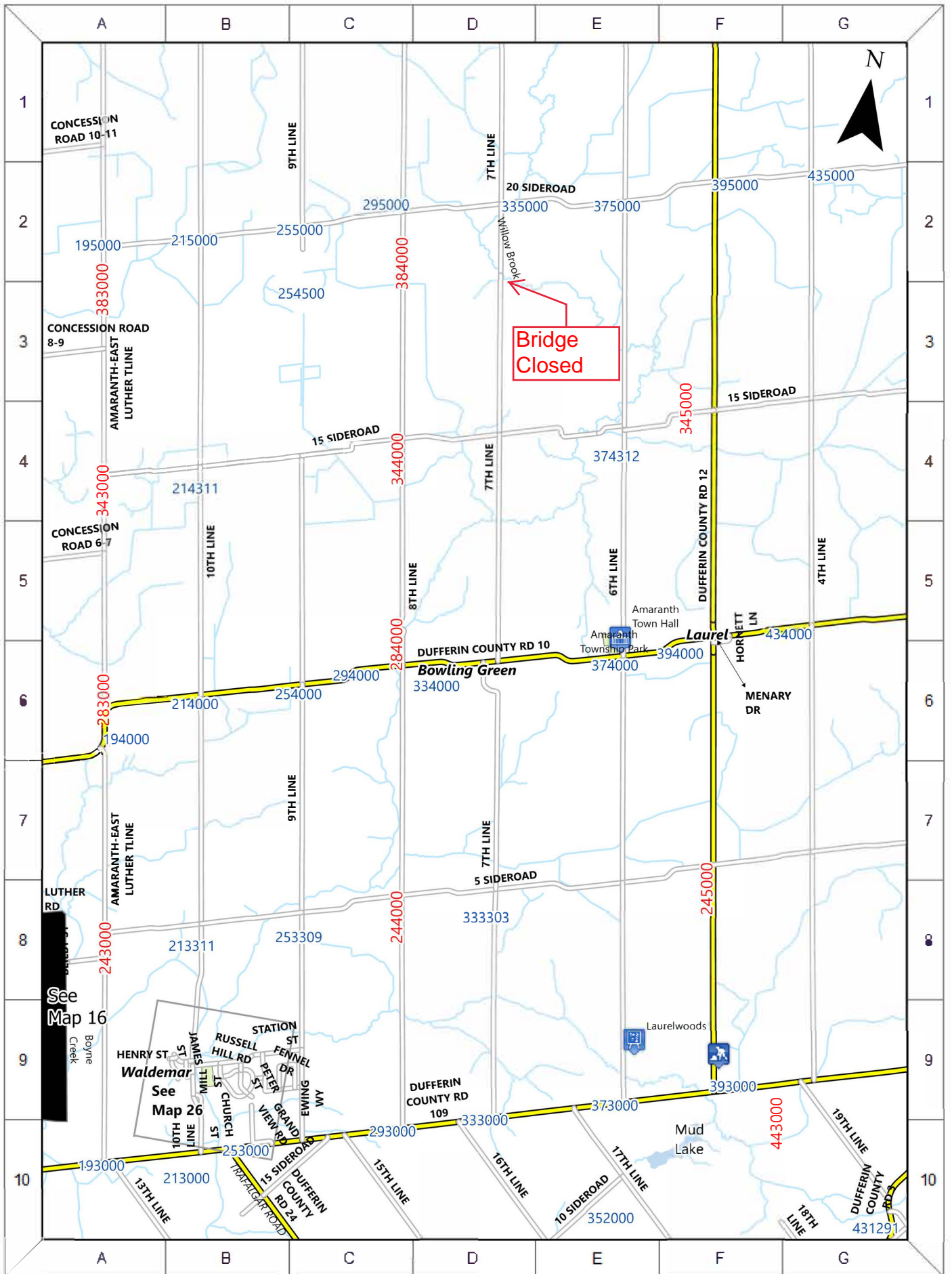
See Map:5



See Map:1

See Map 26

See Map 16



See Map:4

See Map:6

See Map 16

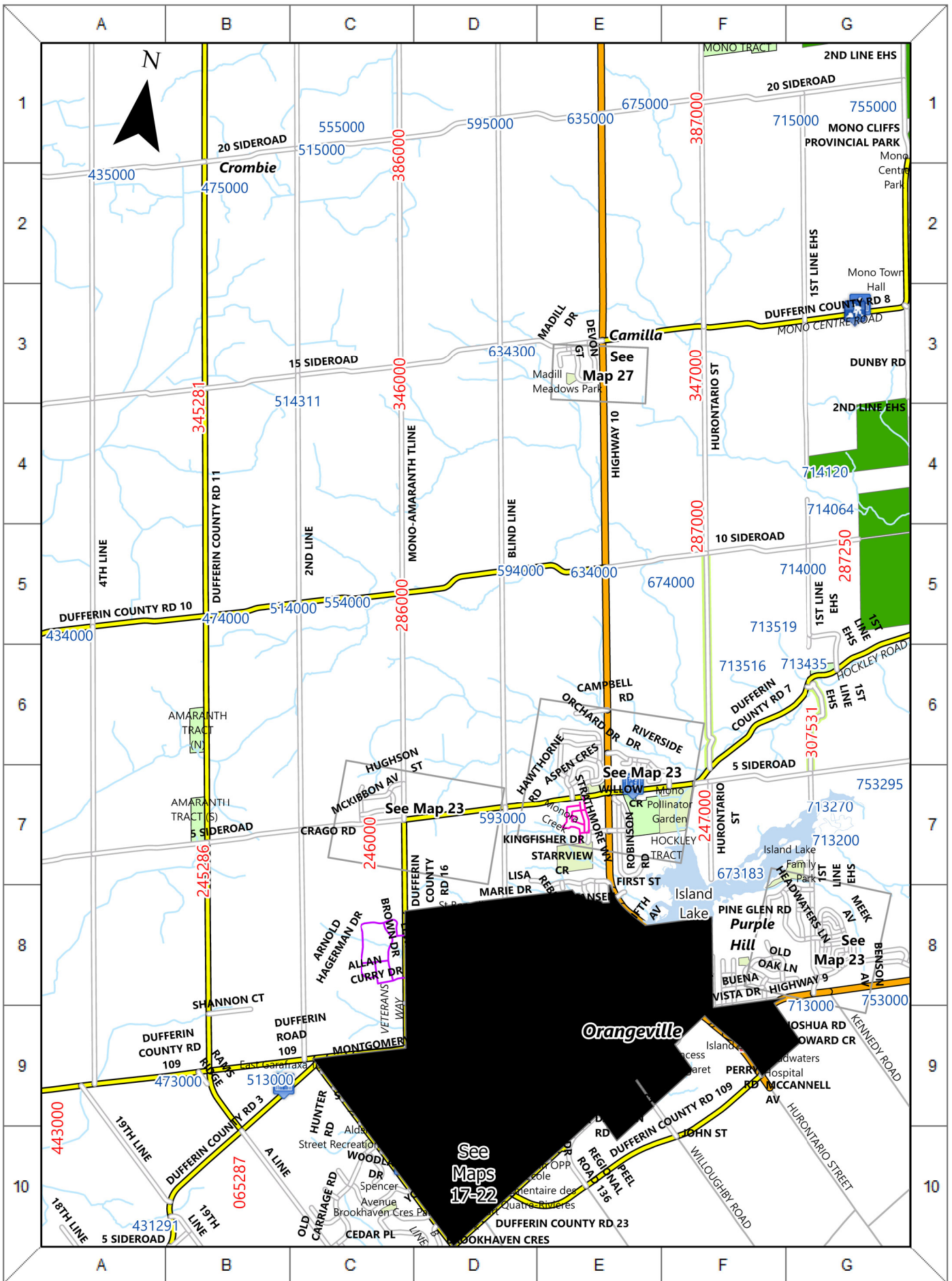
See Map 26

See Map:10

Map: 6

See Map:5

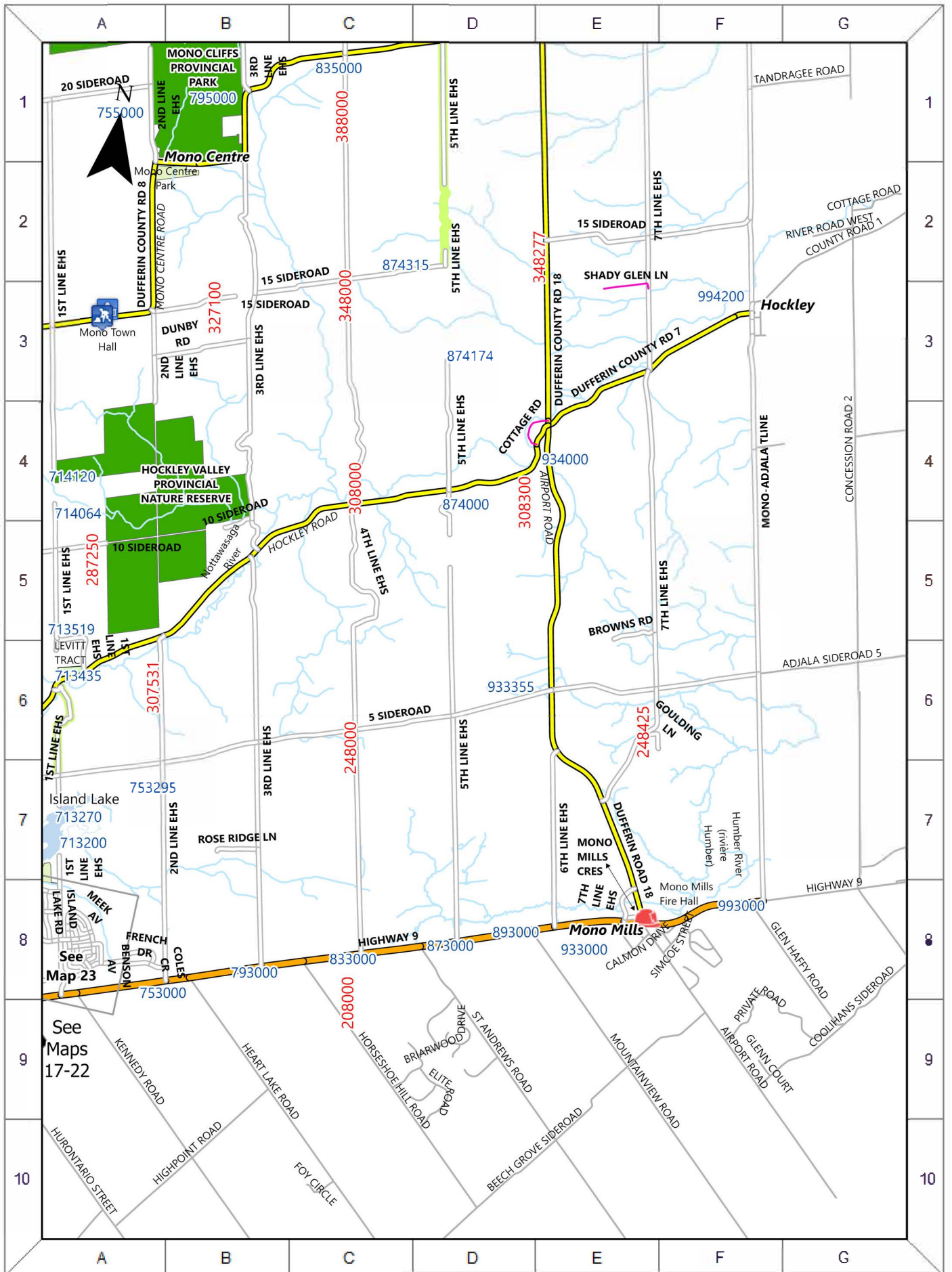
See Map:7

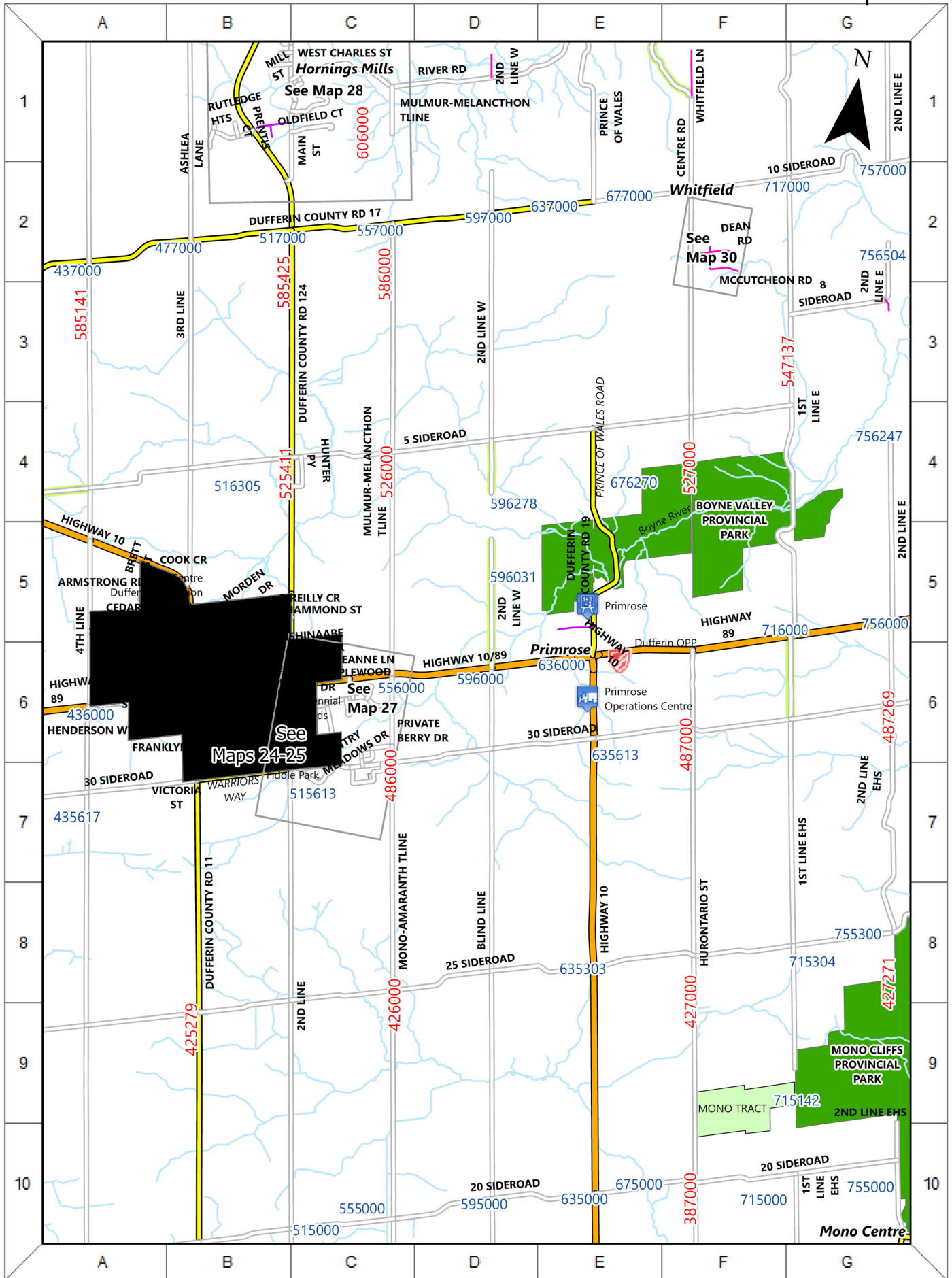


See Map:3

See Map:6

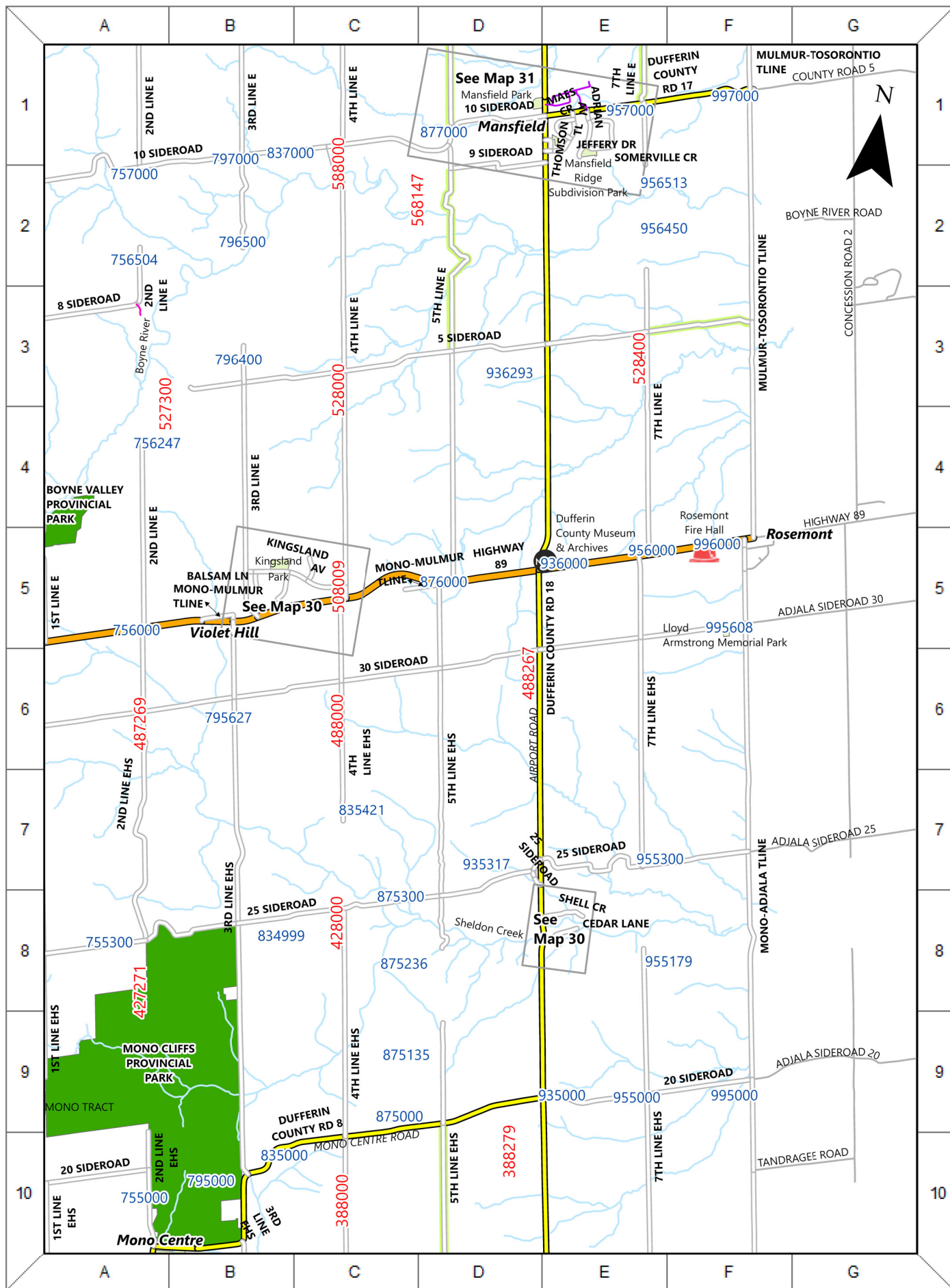
See Map:





See Map:9

See Map:11



See Map:10

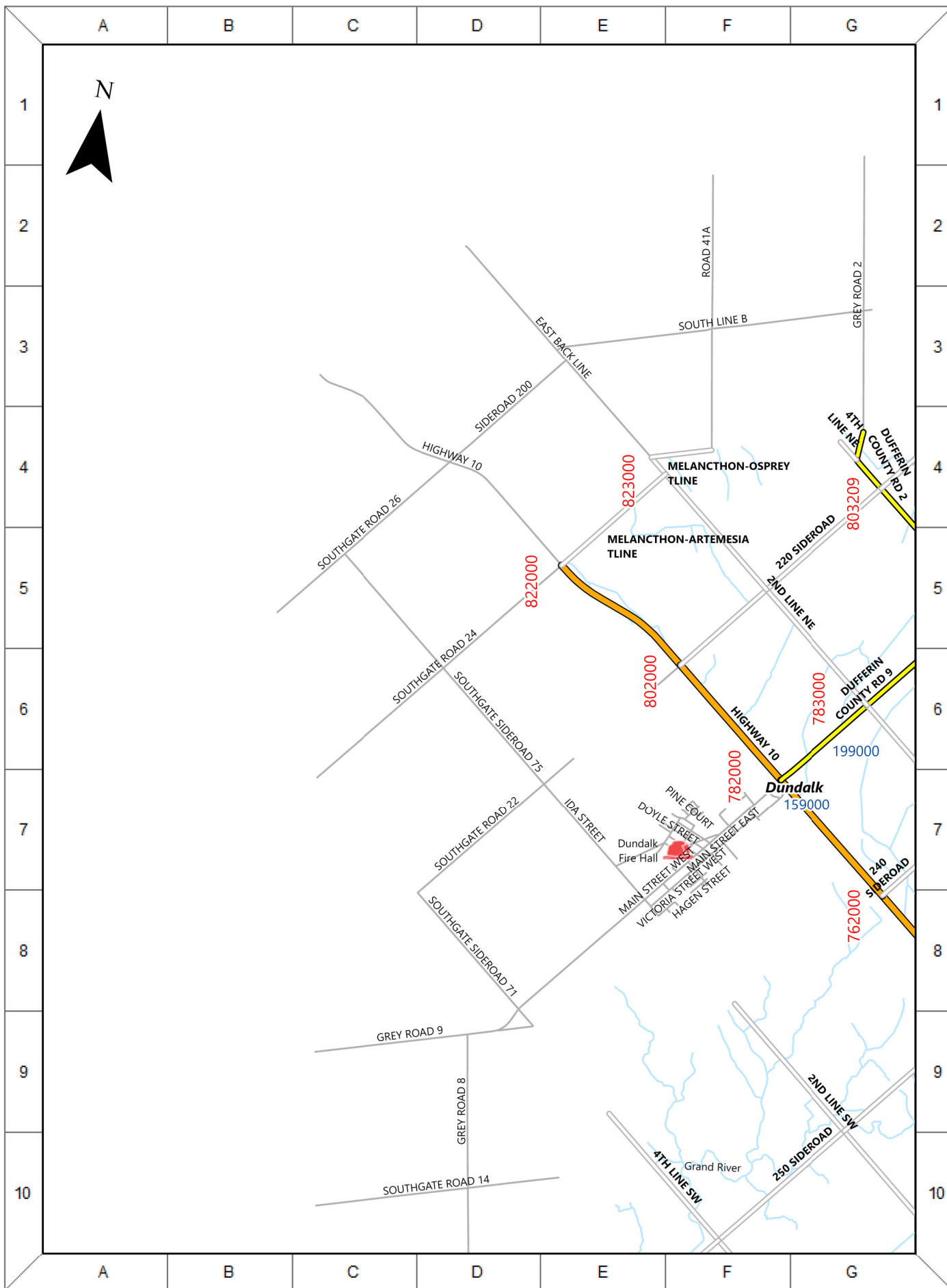
See Map:

See Map:

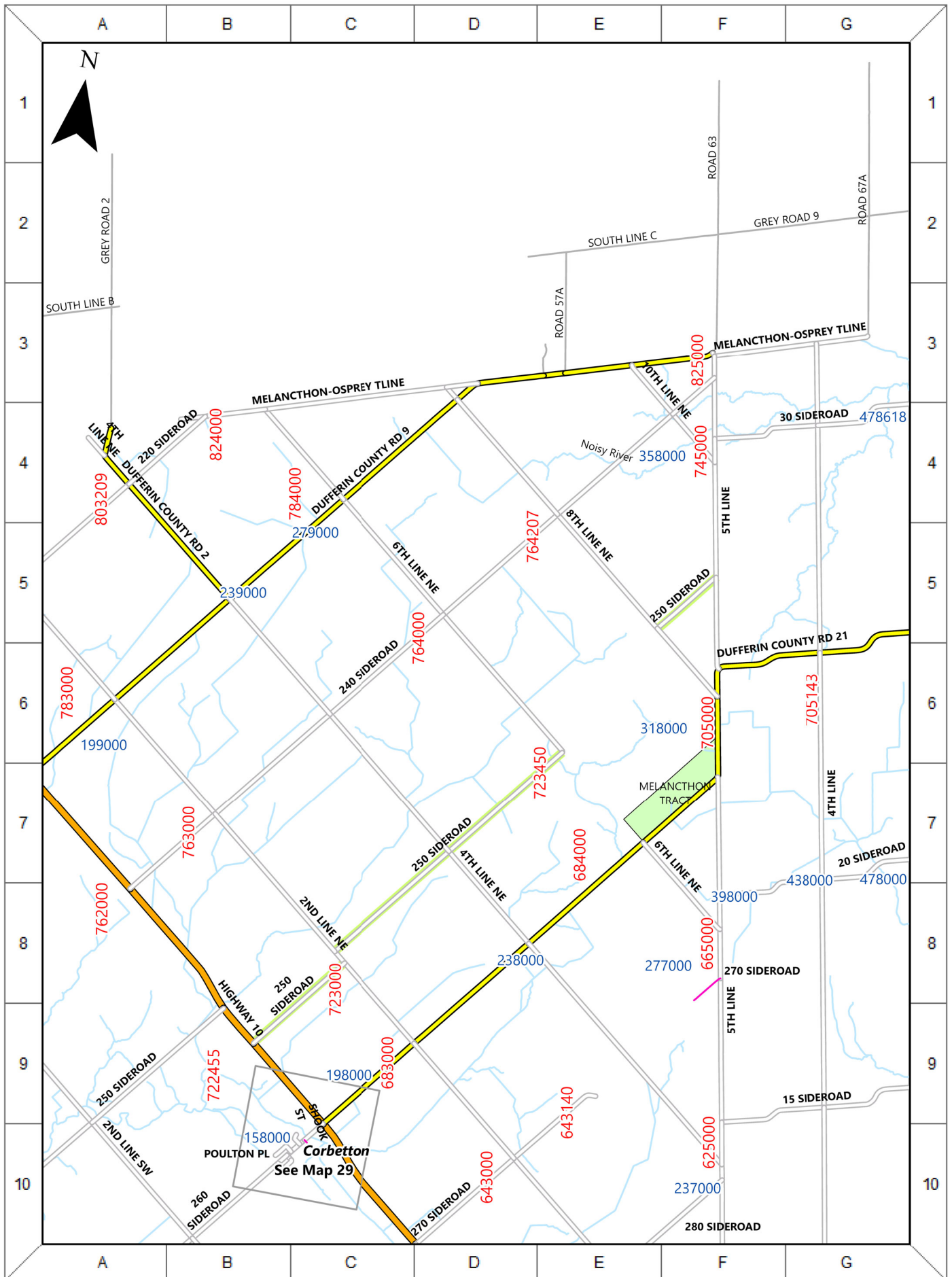
See Map:

See Map:13

4TH LINE



See Map:8



See Map:12

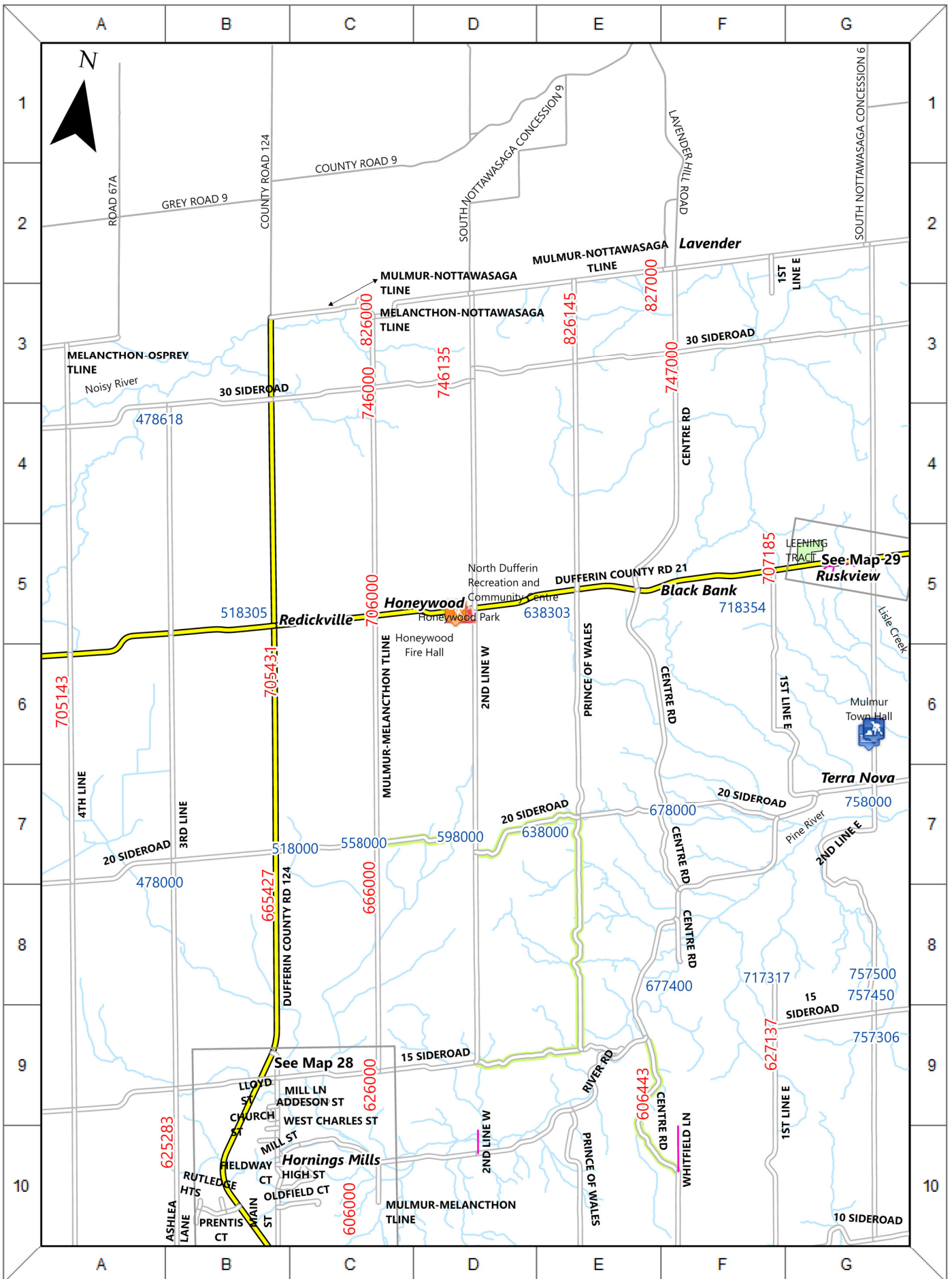
See Map:14

See Map:9

See Map:

See Map:13

See Map:15



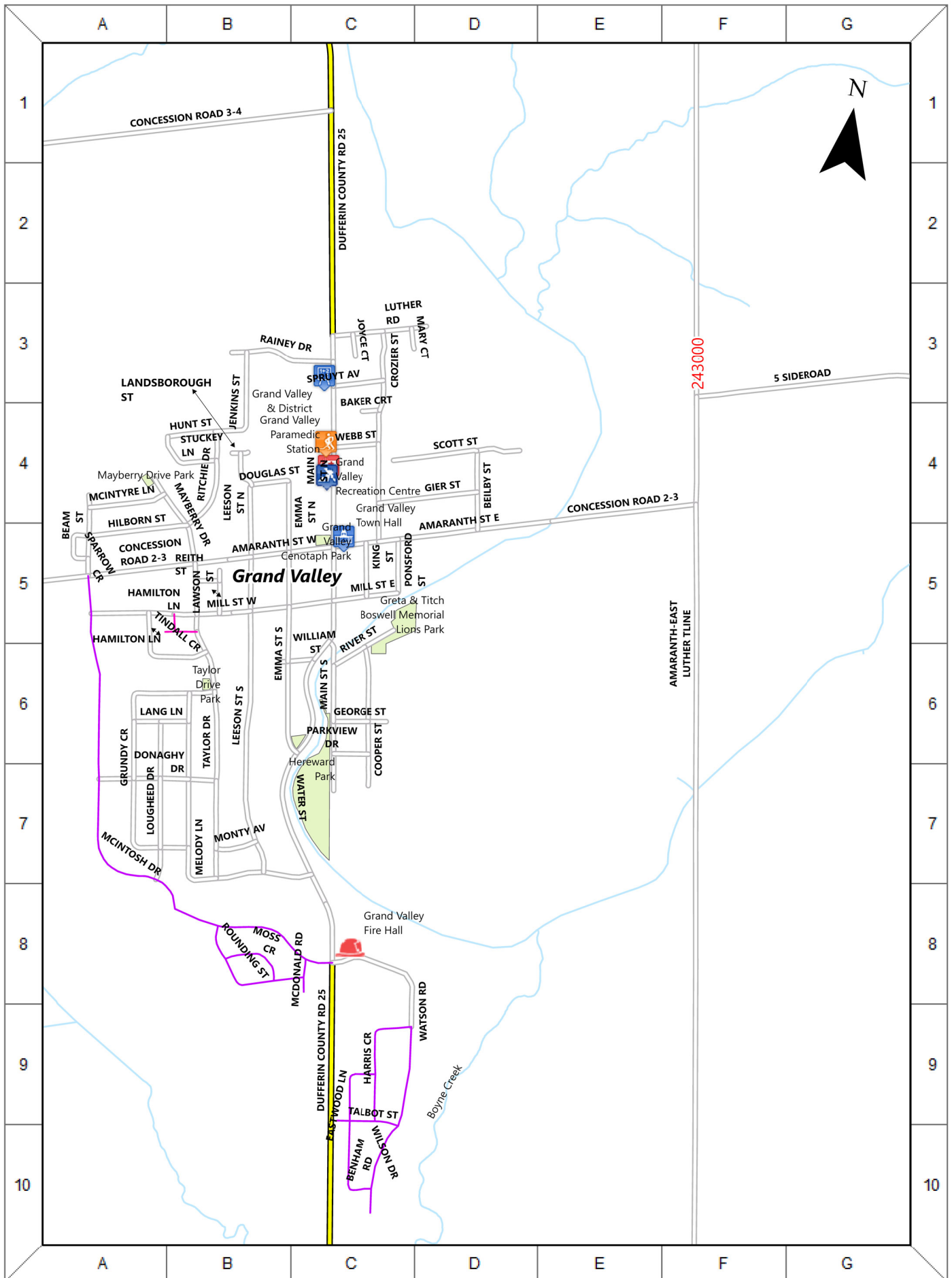
See Map:10

4TH LINE

See Map:4

See Map:4

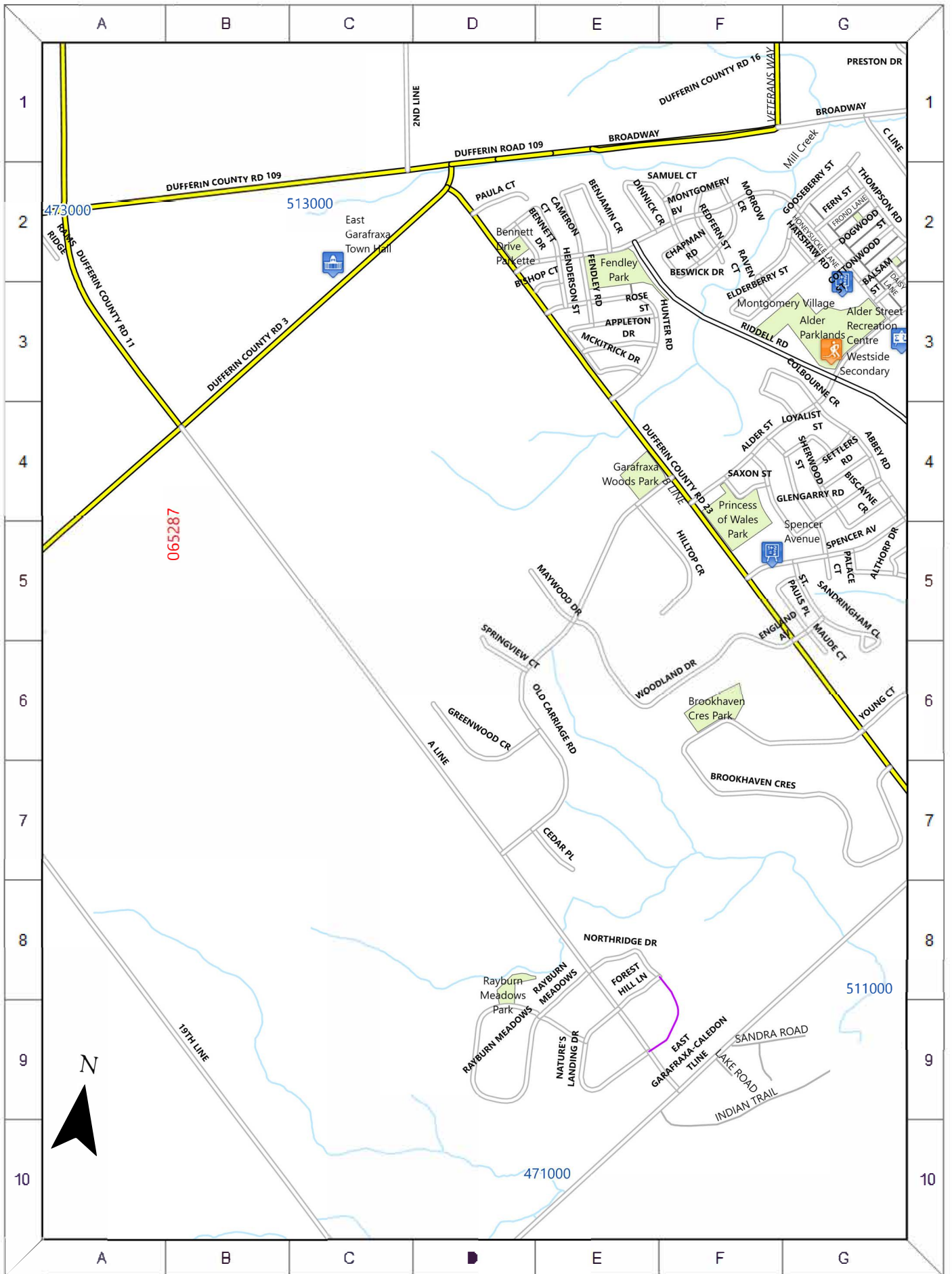
See Map:5



See Map:4

See Map: 6

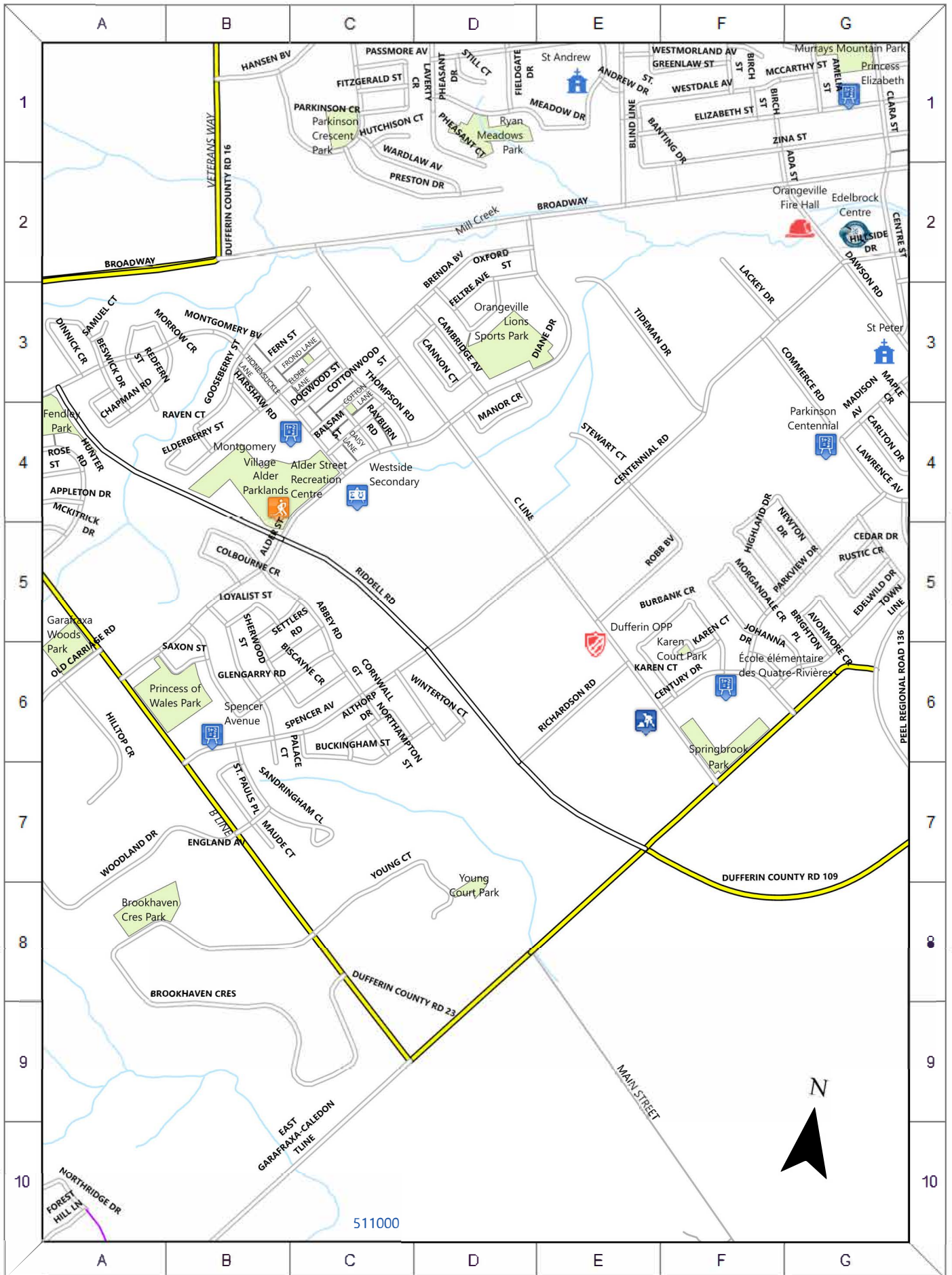
See Map: 18



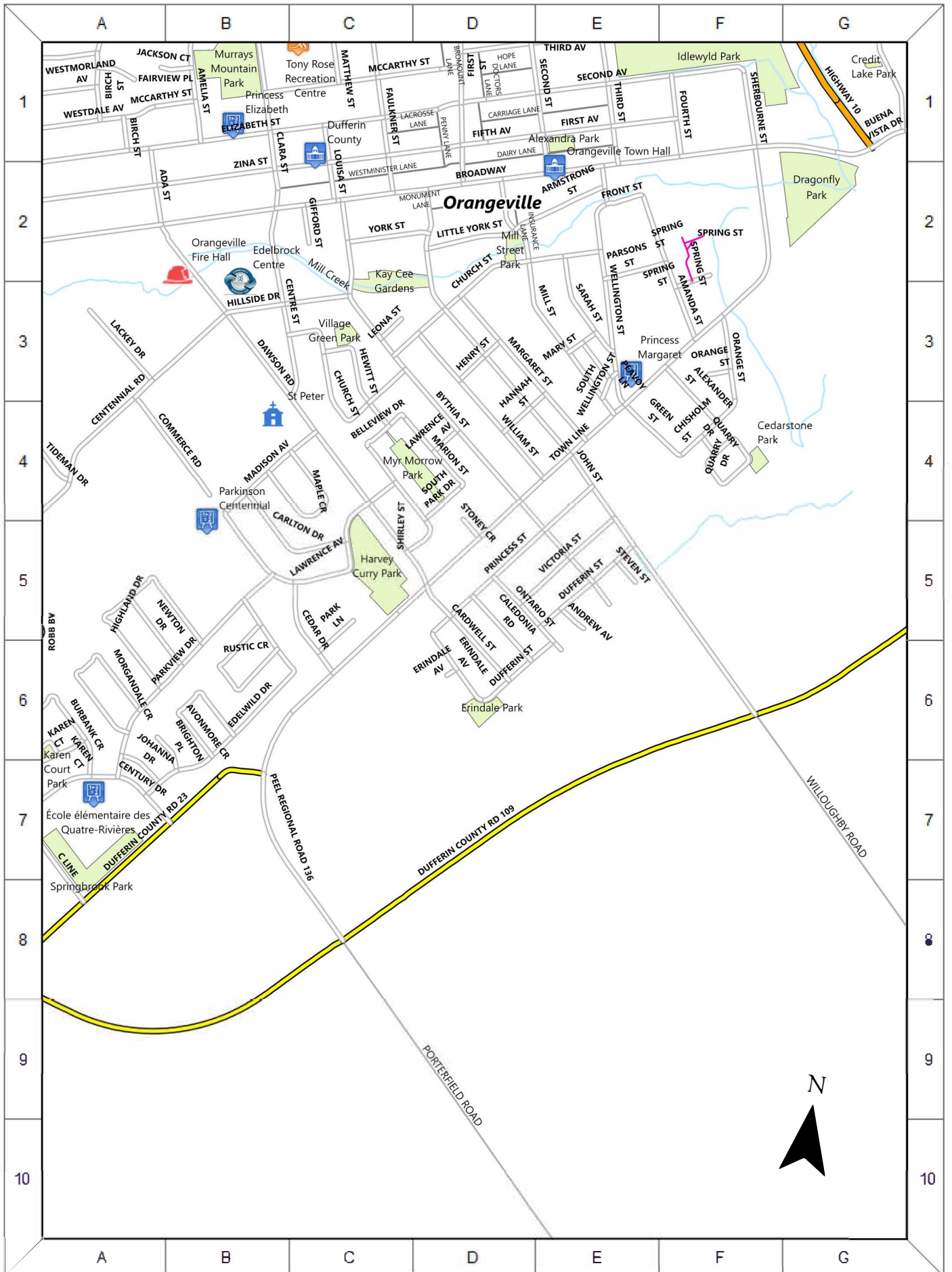
See Map:20

See Map: 17

See Map:19



See Map:

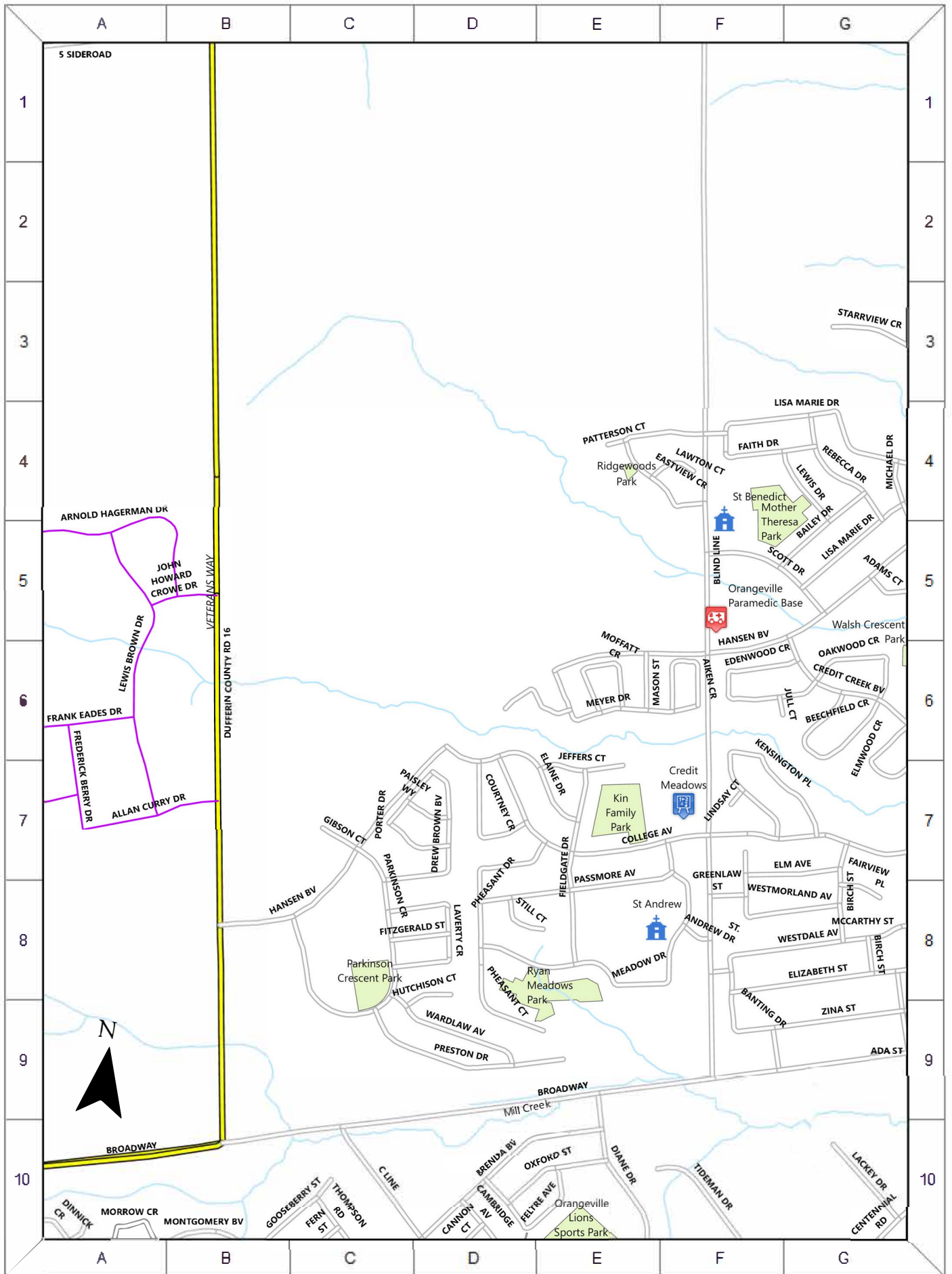


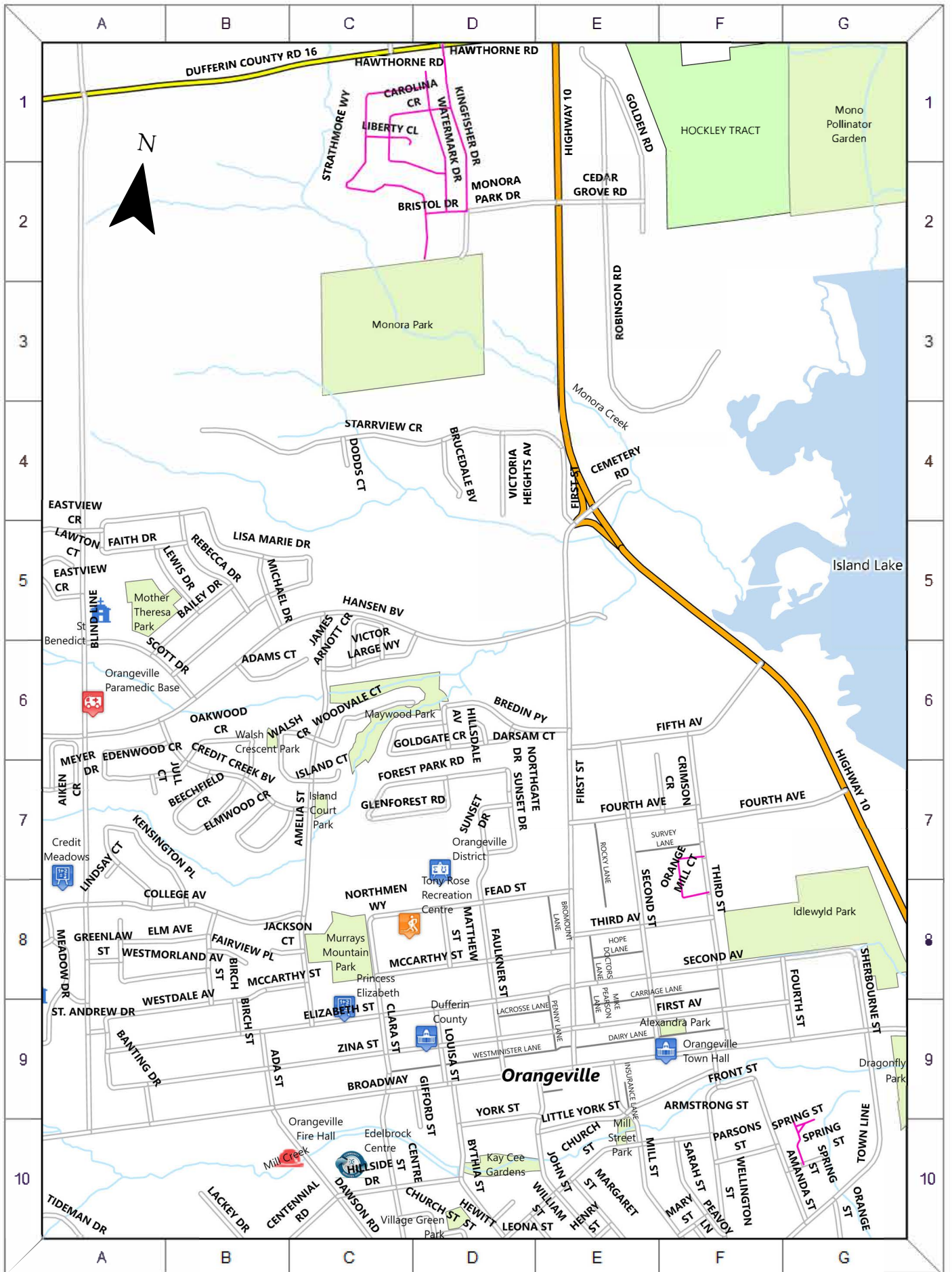
See Map:18

See Map:22

See Map:6

See Map:22





See Map: 20

See Map: 22

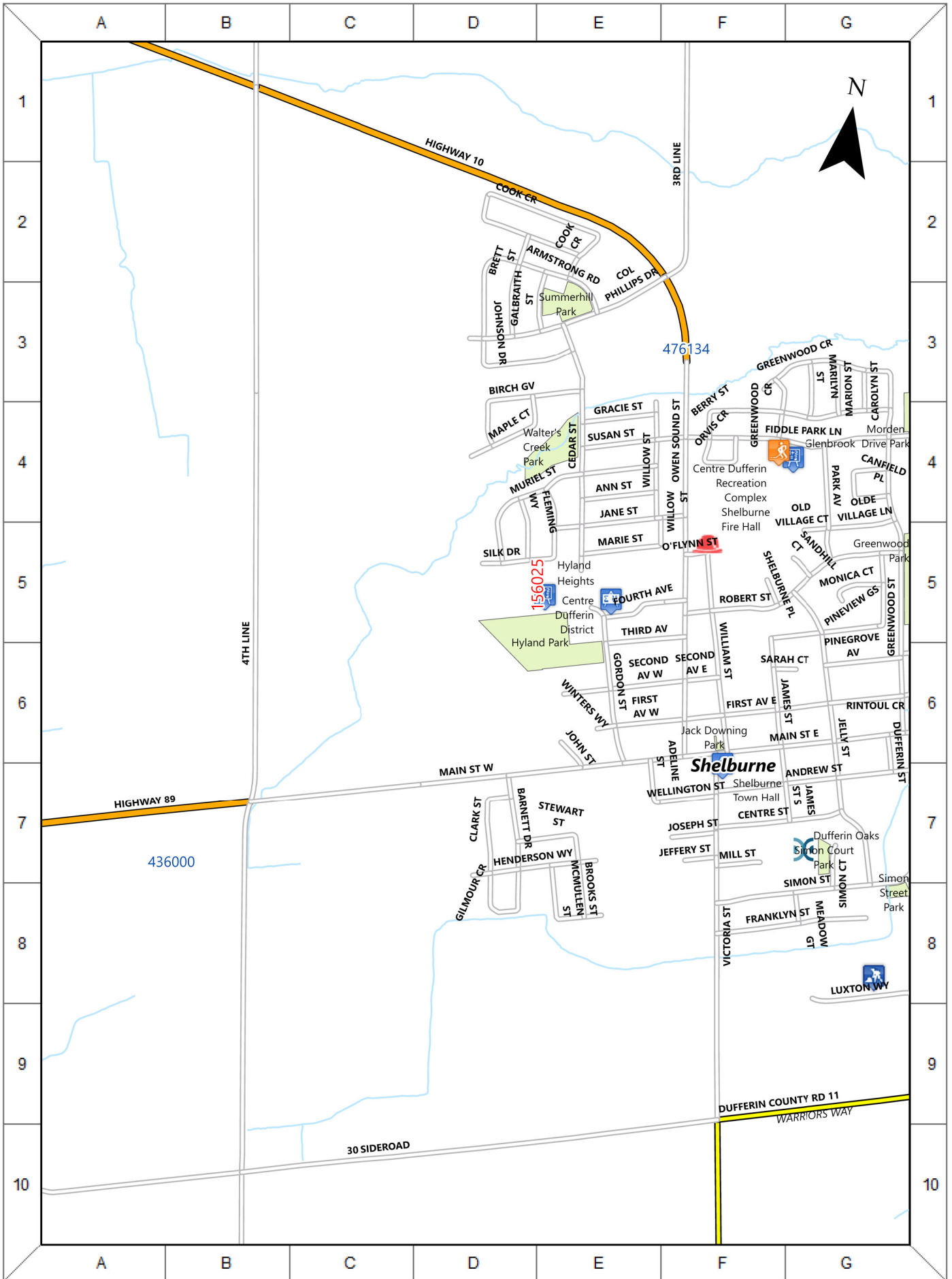
See Map:21,19

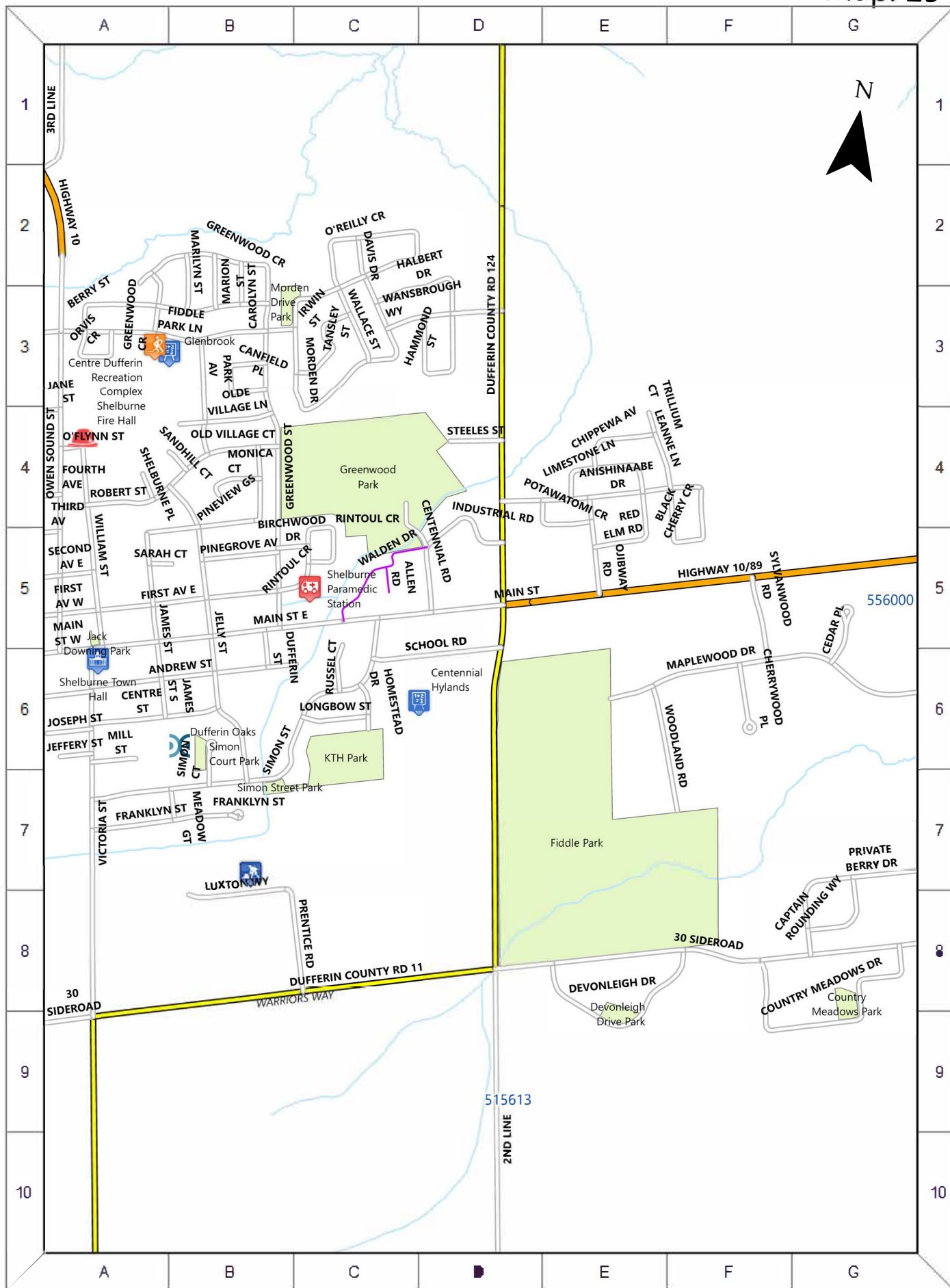
See Map: 6



This page left intentionally blank

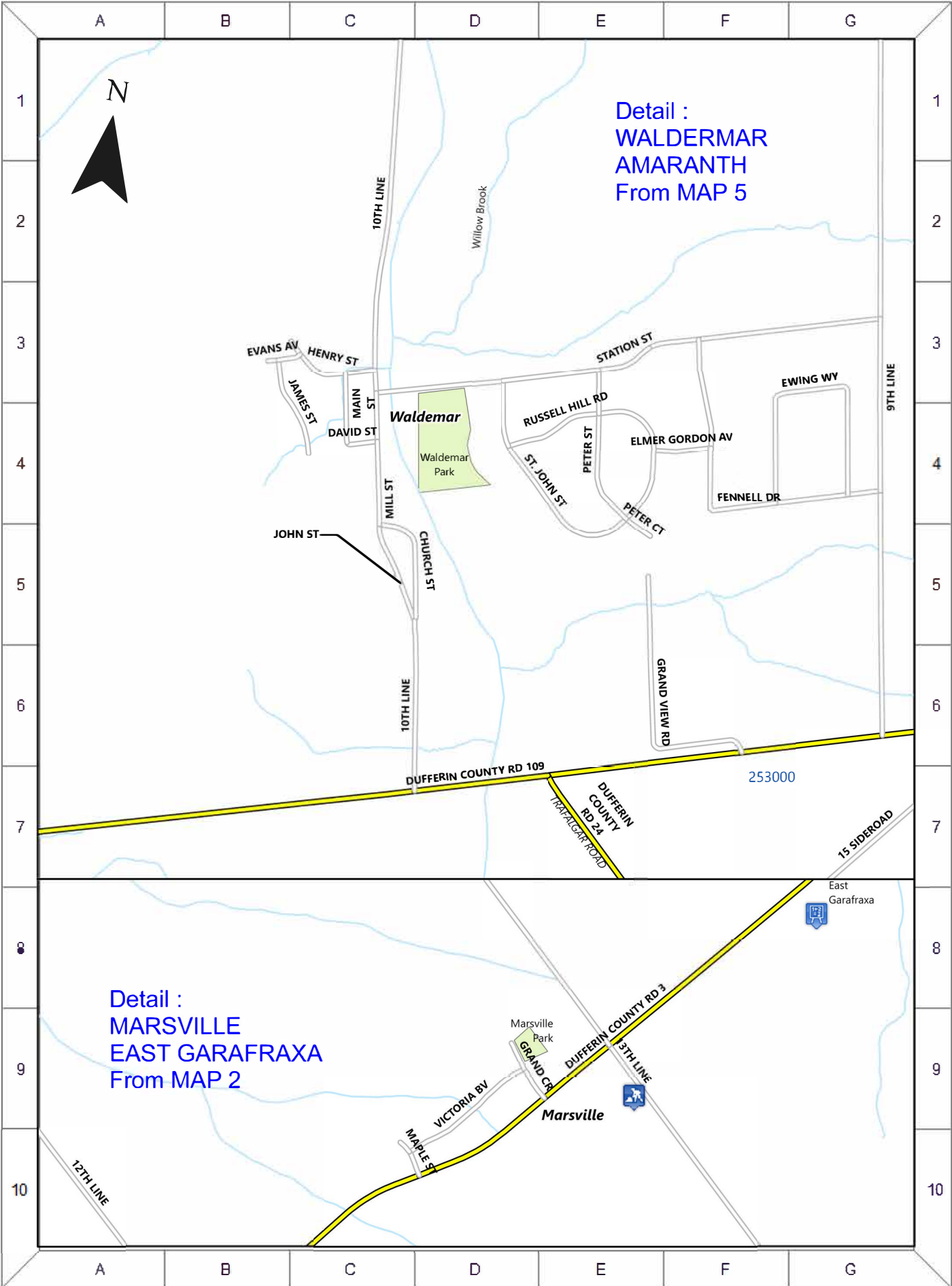
See Map:9

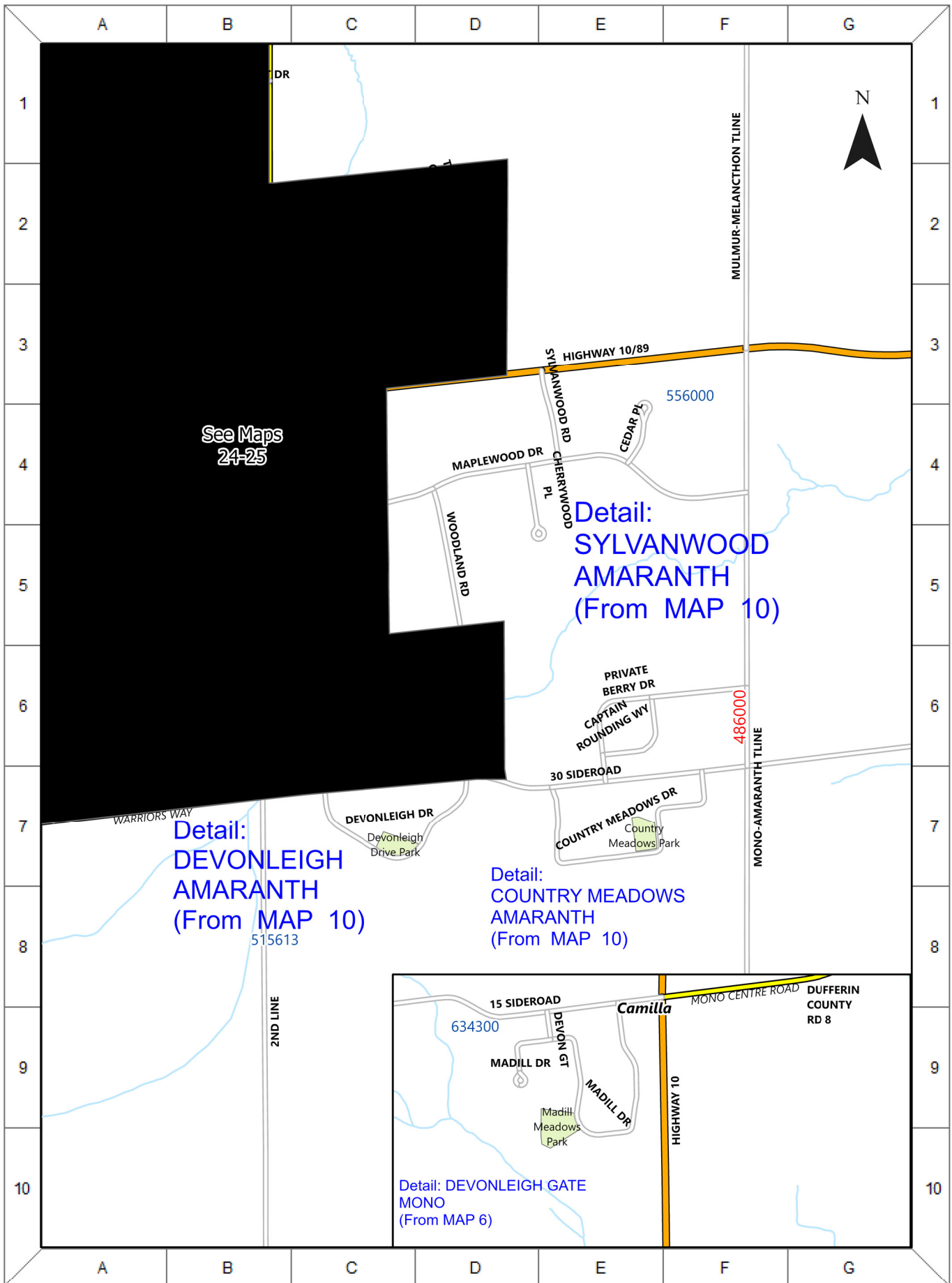




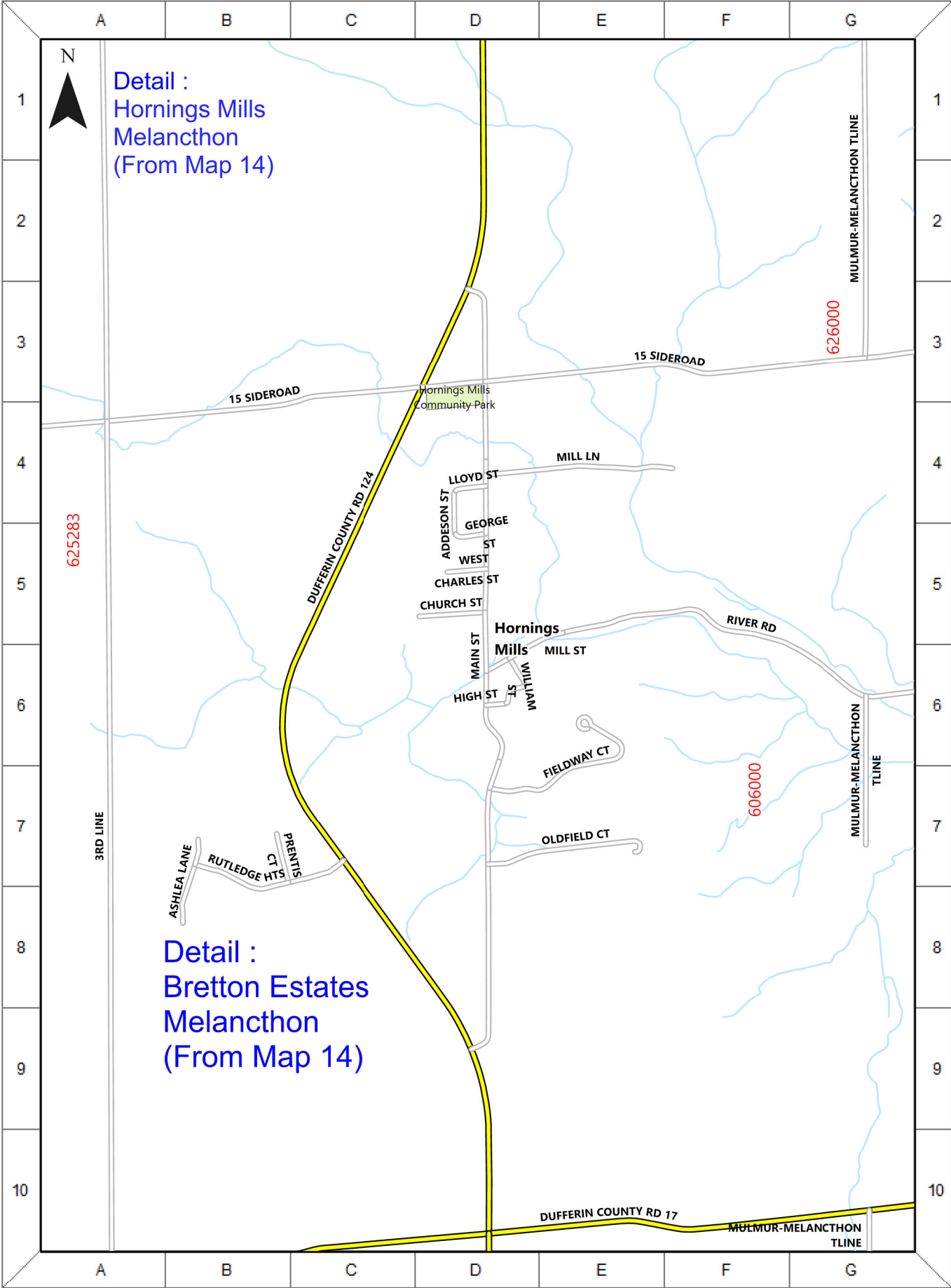
See Map:10

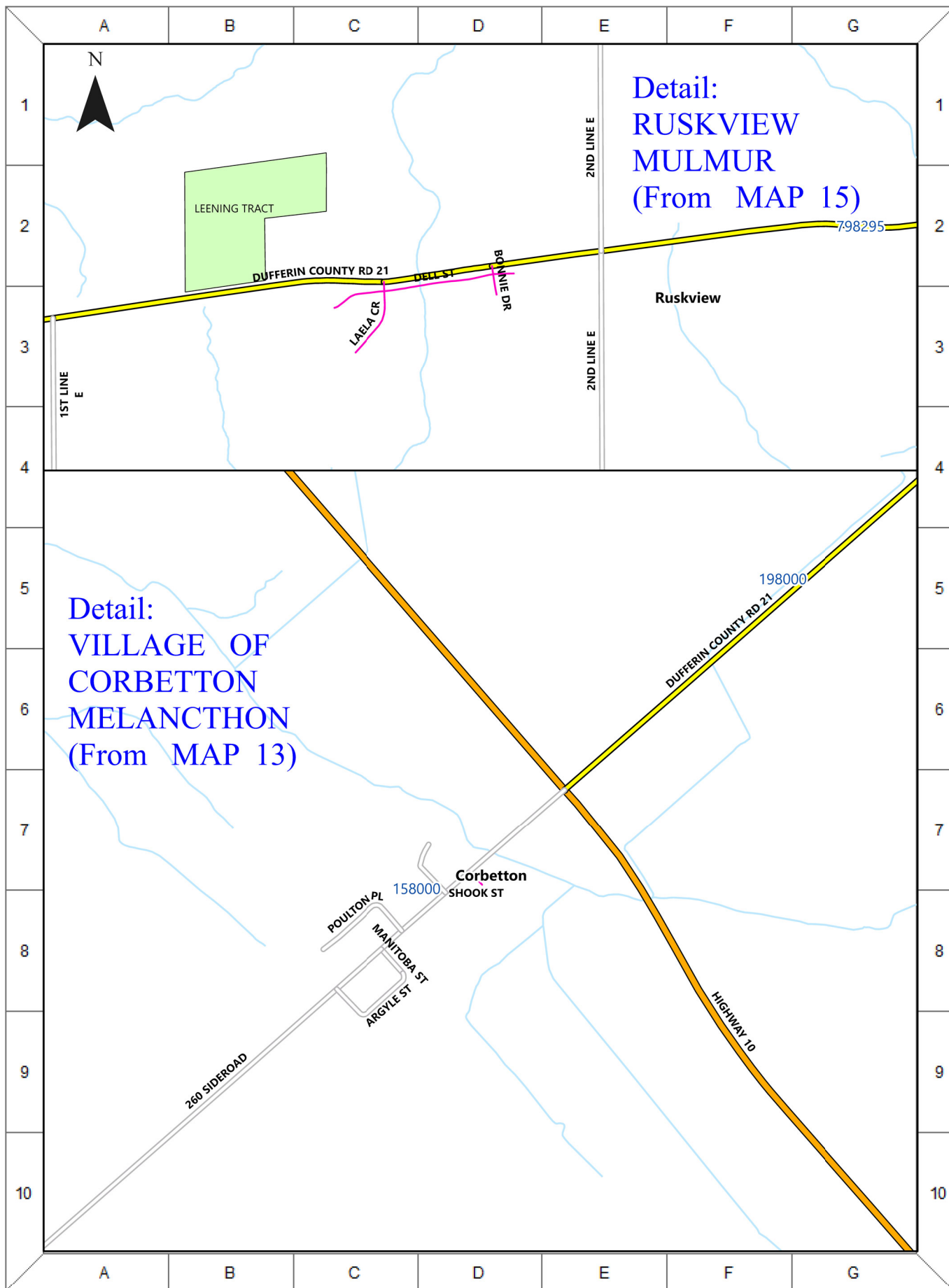
Map:26



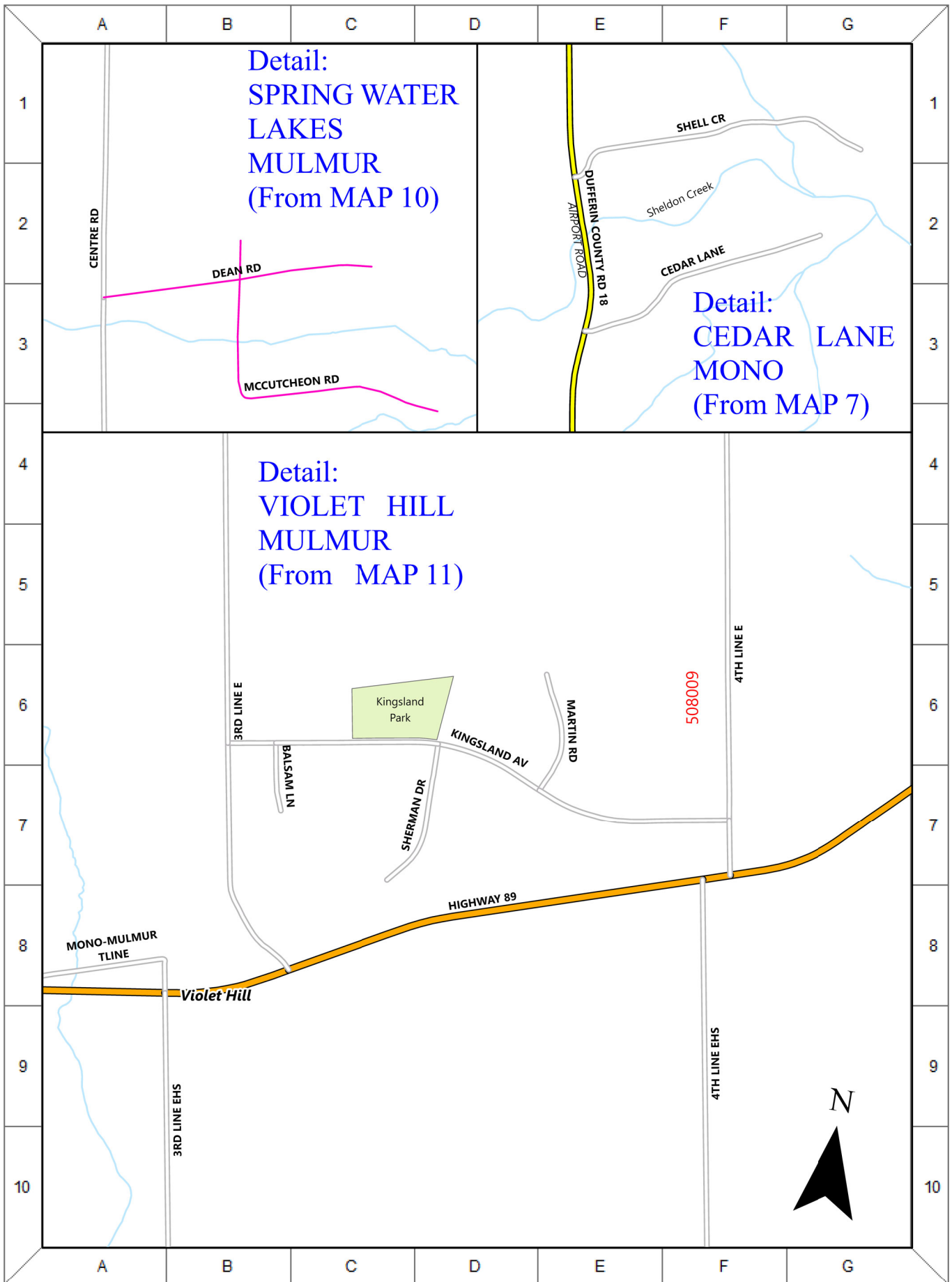


Map:28





Map:30



DUFFERIN COUNTY ROAD/STREET INDEX

A

A LINE (EG)..... 3/B-1
 ABBEY RD (OVL)..... 18/A-5
 ADA ST (OVL)..... 21/A-9
 ADAMS CRT (OVL)..... 21/B-6
 ADDESON ST (MEL)..... 28/C-4
 ADELINE ST (SHL)..... 24/F-7
 ADRIAN AVE (MUL)..... 31/E-9
 AIKEN CRES (OVL)..... 20/F-6
 AIRPORT ROAD (MONO)..... 7/E-5
 AIRPORT ROAD (MUL)..... 15/D-7
 ALDER ST (OVL)..... 18/B-4
 ALEXANDER ST (OVL)..... 19/F-3
 ALLAN CURRY DR (AM).....
 6/C-8, 20 /A-B-7
 ALLAN RD (SHL)..... 25/C-5
 ALTHORP (OVL)..... 18/C-6
 AMANDA ST (OVL)..... 19/F-2
 AMARANTH ST (GV)..... 16/B-4
 AM-EL TOWNLINE..... 5/A-7
 AMELIA ST (OVL)..... 21/C-9
 ANDERSON AVE (MONO)..... 23/E-5
 ANDREW AVE (OVL)..... 19/E-6
 ANDREW ST (SHL)..... 25/B-6
 ANISHINAABE DR (SHL)..... 25/D-4
 ANN ST (SHL)..... 24/E-4
 APPLETON DR (OVL)..... 17/E-3
 ARGYLE ST (MEL)..... 29/C-9
 ARMSTRONG RD (SHL)..... 24/E-2
 ARMSTRONG ST (OVL)..... 19/E-2
 ARNOLD HAGERMAN DR (AM).....
 6/C-8, 20 /A-5
 ASHLEA LN (MEL)..... 28/B-9
 ASHWOOD DR (MONO)..... 22/E-4
 ASPEN CRES (MONO)..... 23/C-8
 AVONMORE CRES (OVL)..... 19/B-6

B

BAILEY DR (OVL)..... 21/B-5
 BAKER CRT (GV)..... 16/C-4
 BALSAM LANE (MUL)..... 30/C-7
 BALSAM ST (OVL)..... 18/C-4
 BANDA RD (MUL)..... 15/D-2
 BANTING DR (OVL)..... 20/F-2
 BARNETT DR (SHL)..... 24/D-7
 BAYBERRY RD (MONO)..... 23/B-7
 BEAM ST (GV)..... 16/F-4
 BEECHFIELD CRES (OVL)..... 21/B-7
 BEECHNUT ST (MONO)..... 22/E-5
 BELLEVIEW DR (OVL)..... 19/C-4
 BENHAM RD (GV)..... 16/C-10
 BENJAMIN CRES (OVL)..... 17/E-2
 BENNETT DR (OVL)..... 17/D-2
 BENSON AVE (MONO)..... 23/F-G-4
 BERRY ST (SHL)..... 24/E-F-4, 25/A-3
 BESWICK DR (OVL)..... 17/F-2
 BIELBY ST (GV)..... 16/D-4
 BIG TREE CIRCLE (MUL)..... 31/B-2
 BIRCH GROVE (SHL)..... 24/D-3
 BIRCH ST (OVL)..... 21/B-9
 BIRCHWOOD DR (SHL)..... 25/B-5
 BISCAYNE CRES (OVL)..... 18/C-6
 BISHOP CT (OVL)..... 17/D-5
 BLACK CHERRY CR (SHL)..... 25/F-4
 BLIND LINE (MONO).....

..... 6/D-1-7, 10/D-6-10
 BLIND LINE (OVL)..... 20/F-5
 BLUE HERON DR (MONO)..... 23D-3
 BONNIE DR (MUL)..... 29/D-2
 BREDIN PKY (OVL)..... 21/D-6
 BRENDA BLVD (OVL)..... 18/D-3
 BRETT ST (SHL)..... 24/D-3
 BRIGHTON PL (OVL)..... 18/G-6
 BROADWAY (OVL)
 18-A-G-2, 19/A-G-2
 BROOKHAVEN CRES (EG)
 17/G-7, 18/B-8
 BROOKS ST (SHL)..... 24/E-7
 BROWNS RD (MONO)..... 7/E-5
 BRUCEDALE BLVD (MONO)..... 21/D-4
 BUCKINGHAM ST (OVL)..... 18/C-7
 BUENA VISTA DR (MONO)..... 22/C-E-6
 BURBANK CRES (OVL)..... 18/F-6
 BYTHIA ST (OVL)..... 19/C-2-3, D-4-5

C

C LINE (OVL)..... 18/C-3, D-4, E-3, F-7
 CALEDONIA RD (OVL)..... 19/D-5
 CAMBRIDGE AVE (OVL)..... 18/D-3
 CAMERON COURT (OVL)..... 17/E-2
 CAMPBELL ST (MONO)..... 6/E-6
 CANFIELD PL (SHL)..... 25/B-3
 CANNON CRT (OVL)..... 18/D-3
 CAPTAIN ROUNDING DR (AM).....
 10/C-7, 27 /E-6
 CARDWELL ST (OVL)..... 19/D-6
 CARLTON DR (OVL)..... 19/B-5
 CAROLINA CRES (MONO)
 21/C-1, 23/C-9
 CAROLYN ST (SHL)..... 25/B-2-3
 CEDAR DR (OVL)..... 19/C-5
 CEDAR GROVE RD (MONO)
 23/ D-10
 CEDAR LANE (MONO)
 11/E-3, 30/F-3
 CEDAR PL (AM)..... 27/E-4
 CEDAR PL (EG)..... 17/E-7
 CEDAR ST (SHL)..... 24/E-4
 CEMETERY RD (MONO)..... 21/E-4
 CENTENNIAL RD (OVL)..... 18/D-6
 CENTENNIAL RD (SHL)
 25/D-5, E-4, F-3
 CENTRE RD (MUL)
 10/ F-1-8, 14/E-F-3-10
 CENTRE ST (OVL)..... 19/B-2-3
 CENTRE ST (SHL)..... 25/A-B-6
 CENTURY DR (OVL)..... 18/F-7
 CHAPMAN RD (OVL)..... 17/F-2
 CHERRYWOOD PL (AM)..... 27/E-4
 CHIPPEWA AV (SHL)..... 25/E-4
 CHISHOLM ST (OVL)..... 19/F-4
 CHURCH ST (AM)..... 26/D-5
 CHURCH ST (OVL)..... 19/C-E-3
 CHURCH ST (MEL)..... 28/D-5
 CLARA ST (OVL)..... 21/C-8
 CLARK ST (SHL)..... 24/D-7
 CLARKE AVE (OVL)..... 22/D-6
 COL PHILLIPS DR (SHL)..... 24/D-E-3
 COLBOURNE CRES (OVL)..... 17/G-4
 COLES CRES (MONO)..... 7/A-8
 COLLEGE AVE (OVL)..... 20/D-G-7

COMMERCE RD (OVL)..... 19/B-4
 CORNWALL GT (OVL)..... 18/C-6
 COOK CRES (MUL)..... 31/C-2
 COOK CRES (SHL)..... 24D-E-2
 COOPER ST (GV)..... 16/C-6
 COTTAGE RD (MONO)..... 7/D-E-4
 COTTONWOOD ST (OVL)..... 18/B-3

COUNTRY MEADOWS DR
 (AM)..... 27/E-F-7
 COURTNEY CRES (OVL)..... 20/D-7
 CRAGO RD (AM)..... 23/B-2-3
 CREDIT CREEK BLVD (OVL)..... 21/B-6-7
 CRIMSON CRES (OVL)..... 21/F-7
 CROZIER ST (GV)..... 16/C-3

D

DARSAM CRT (OVL)..... 21/D-6
 DAVID ST (AM)..... 26/C-4
 DAWSON RD (OVL)..... 19/A-2, B-3, C-4
 DEAKEN DR (GV)..... 4/E-2
 DEAN RD (MUL)..... 30/B-3
 DEVON GATE (MONO)..... 27/D-9
 DEVONLEIGH DR (AM)..... 27/C-7
 DELL ST (MUL)..... 29/D-3
 DIANE DR (OVL)..... 18/D-4, E-3
 DINNICK CRES (OVL)..... 17/F-2
 DODDS CRT (MONO)..... 21/C-4
 DOGWOOD ST (OVL)..... 18/C-4
 DONAGHY DR (GV)..... 16/B-7
 DOUGLAS ST (GV)..... 16/C-4
 DREW BROWN BLVD (OVL)..... 20/D-7
 DUFFERIN ST (OVL)..... 19/E-5
 DUFFERIN ST (SHL)..... 25/B-5
 DUNBY RD (MONO)..... 7/B-3

E

EAST-WEST GARAFRAXA TOWNLINE
 1/C-3, D-4, E-5, F-7
 EAST-WEST LUTHER TOWNLINE
 1/B-1, 4/B-4, B-7-10
 EASTVIEW CRES (OVL)..... 20/F-4
 EDELWILD DR (OVL)..... 19/B-6
 EDENWOOD CRES (OVL)..... 20/F-6
 EASTWOOD LN (GV)..... 16/C-9
 EG-CALEDON TOWNLINE..... 3/C-2
 EG-ERIN TOWNLINE.....
 2/B-9, C-8, D-7, E-6, F-G-5, 3/A-4-5, B-3
 ELAINE DR (OVL)..... 20/E-7
 ELDERBERRY ST (OVL)..... 18/B-3-4
 ELIZABETH ST (OVL)
 21/A-D-9
 ELLIS ST (MONO)..... 23/F-5
 ELM AVE (OVL)..... 20/F-G-7
 ELMER GORDON AV (AM).....
 5/B-C-9, 26 /E-F-4
 ELMWOOD CRES (OVL)..... 21/A-7
 EMMA ST N (GV)..... 16/B-4-5
 EMMA ST S (GV)..... 16/B-5-6

ENGLAND AVE (OVL)..... 18/B-7
 ERINDALE AVE (OVL)..... 19/D-6
 EVANS AVE (AM)..... 26/C-3
 EWING WY (AM)..... 5/B-C-9, 26 /F-G-4

F

FAIRVIEW PL (OVL) 21/B-8
FAITH DR (OVL) 20/F-4
FAULKNER ST (OVL) 21/D-7-9
FEAD ST (OVL) 21/D-8
FELTRE AVE (OVL) 18/D-C
FENDLEY RD (OVL) 17/E-2
FENNELL DR (AM) 5/B-C-9, 26 /F-G-4

FERN ST (OVL) 18/B-3
FIDDLE PARK LANE (SHL) ... 24/F-G-4
FIELDGATE DR (OVL) 20/E-7
FIELDWAY CRT (MEL) 28/E-6
FIFTH AVE (OVL) 21/E-6-7
FIRST AVE (OVL) 21/E-F-9
FIRST AVE EAST (SHL) 24/F-G-6
FIRST AVE WEST (SHL) 24/E-6
FIRST ST (OVL) 21/E-5-9
FITZGERALD (OVL) 20/D-8
FLEMING WAY (SHL) 24/D-4
FOREST PARK RD (OVL) 21/D-7
FOREST HILL LN (EG) 17/E-8
FOURTH AVE (OVL) 21/G-8
FOURTH AVE (SHL) 24/E-7
FOURTH ST (OVL) 21/F-8
FRANK EADES DR (AM)
6/C-8, 20 /A-6
FRANKLIN ST (SHL) 25/A-B-7
FREDERICK BERRY DR (AM)
6/C-8, 20 /A-7
FRENCH DR (MONO) ... 7/A-8, 23/F-5
FRONT ST (OVL) 19/F-9

G
GALBRAITH ST (SHL) 24/E-3
GEORGE ST (GV) 16/C-6
GEORGE ST (MEL) 28/D-5
GIBSON CRT (OVL) 20/C-7
GIER ST (GV) 16/C-D-4
GIFFORD ST (OVL) 19/C-2
GILMOUR CRES (SHL) 24/D-8
GLENFOREST RD (OVL) 21/C-7
GLENGARRY RD (OVL) 17/G-4
GOLDEN RD (MONO) 23/D-9
GOLDGATE CRES (OVL) 21/D-6
GOOSEBERRY ST (OVL) 18/B-3
GORDON ST (SHL) 24/E-6
GOULDING LANE (MONO) 7/E-6
GRACIE ST (SHL) 24/E-4
GRAHAM CRES (OVL) 22/D-7
GRAND CRES (EG) 26/E-9
GRANDVIEW RD (AM) 5/B-10
GREEN ST (OVL) 19/E-4
GREENLAW ST (OVL) 20/F-8
GREENWOOD CRES (EG) 17/D-6
GREENWOOD CRES (SHL)
..... 24/F-G-3 25/A-B-2
GREENWOOD ST (SHL)
..... 25/ B-2-5
GRUNDY CRES (GV) 16/A-6

H
HALBERT DR (SHL) 25/C-2
HAMILTON LN (GV) 16/B-5
HARSHAW RD (OVL) 18/B-3
HAMMOND ST (SHL) 25/D-3
HANNAH ST (OVL) 19/D-4
HANSEN BLVD (OVL)
..... 21/A-B-6, C-D-5
HARRIS CR (GV) 16/C-9
HARSHAW RD (OVL) 18/B-3

HAWTHORNE RD (MONO) 23/C-8
HARSHAW RD (OVL) 18/B-3
HEADWATERS LN (MONO) 23/E-4
HENDERSON ST (OVL) 17/E-2
HENDERSON WAY (SHL) 24/E-7
HENRY ST (AM) 26/C-3
HENRY ST (OVL) 19/E-3
HEWITT ST (OVL) 19/C-3
HIGH ST (MEL) 28/D-3
HIGHLAND DR (OVL) 18/G-5
HILBORN ST (GV) 16/A-5
HILL RD (MONO) 22/D-5
HILLSDALE AVE (OVL) 21/D-6
HILLSIDE DR (OVL) 19/B-3
HILLTOP CRES (EG) 17/E-5
HOCKLEY RD – DUFFERIN COUNTY
ROAD 8 (MONO)
..... 6/E-4,F-6,7/A-B-5, C-4, E-4,F-5
HORNETT LANE (AM) 5/F-5
HOMESTEAD DR (SHL) 25/C-6
HOWARD CRES (OVL) 22/F-7
HUGHSON ST (AM) 23/C-2
HUNT ST (GV) 16/B-4
HUNTER RD (OVL) 17/E-3
HUNTER PKWY (MEL) 10/C-4
HURONTARIO ST (MONO)
..... 6/F-1-7 10/F-6-10, 22/C-4-6
HUTCHISON CRT (OVL) 20/D-8

I
INDUSTRIAL DR – WATSON RD
(GV) 16/C-8
INDUSTRIAL RD (SHL) 25/D-4
IRONWOOD CRT (MONO) 22/E-4
IRWIN DR (SHL) 25/C-3
ISLAND CRT (OVL) 21/C-7
ISLAND LAKE RD 23/E-4

J
JACKSON CRT (OVL) 21/B-8
JAMES ST (AM) 26/B-4
JAMES ST N (SHL) 24/F-6
JAMES ST S (SHL) 24/F-7
JAMES ARNOTT CRES (OVL) 21/C-6
JANE ST (SHL) 24/E-4
JAY CRES (OVL) 22/E-8
JEFFERS CRT (OVL) 20/E-7
JEFFREY DR (MUL) 31/E-10
JEFFERY ST (SHL) 24/F-7
JELLY ST N (SHL) 25/B-4-6
JELLY ST S (SHL) 25/B-6-7
JENKINS ST (GV) 16/B-3
JOHANNA DR (OVL) 18/F-6
JOHN HOWARD CROWE DR (AM)
6/C-8, 20 /A-B-5
JOHN ST (AM) 26/C-5
JOHN ST (OVL) 19/D-2-3
JOHN ST (SHL) 24/E-4, E-6
JOHNSON DR (SHL) 24/D-3
JORDAN DR (OVL) 22/E-7
JOSEPH ST (SHL) 24/F-7
JOSHUA RD (OVL) 22/E-7
JOYCE CRT (GV) 16/C-3
JULL CRT (OVL) 20/F-6

K
KAREN CRT (OVL) 18/E-6
KENSINGTON PL (OVL) 20/F-7
KETCHUM (MONO) 23/F-5
KING ST (GV) 16/C-5
KINGFISHER DR (MONO) 23/C-9

KINGSLAND AVE (MUL) ... 30/C-6,D-7

L
LAELA CRES (MUL) 29/C-3
LACKEY DR (OVL) 18/F-3
LAKEVIEW CRT (OVL) 22/C-6
LANDSBROUGH ST (GV) 16/B-4
LANG LN (GV) 16/G-4
LAVERTY CRES (OVL) 20/C-8
LAWRENCE AVE (OVL) 19/B-C-5
LAWSON ST (GV) 16/B-5
LAWTON CRT (OVL) 20/F-4
LEADER DR (MONO) 23/E-8
LEANNE LN (SHL) 25/F-4
LEESON ST N (GV) 16/B-4
LEESON ST S (GV) 16/B-5-7
LEMCKE WAY (SHL) 24/E-6
LEONA ST (OVL) 19/D-2
LEWIS DR (OVL) 21/B-5
LEWIS BROWN DR (AM)
6/C-8, 20 /A-5-7
LIBERTY CRES (MONO) 23/C-3
LIMESTONE LN (SHL) 25/E-4
LINDSAY CRT (OVL) 20/F-7
LISA MARIE DR (OVL) 21/B-5
LITTLE YORK ST (OVL) 19/D-2
LLOYD ST (MEL) 28/D-4
LLOYD'S TRAVERSE (MUL) 31/C-5
LONGBOW ST (SHL) 25/C-6
LOUGHEED DR (GV) 16/B-4
LOUISA ST (OVL) 21/D-9
LOYALIST ST (OVL) 18/B-5
LUTHER RD (GV) 16/C-3
LUXTON WAY (SHL) 25/B-7
LYNDA AVE (MONO) 22/D-5

M
MADILL DR (MONO) .. 27/D-9-E-9-10
MADISON AVE (OVL) 19/B-4
MAES CRES (MUL) 31/E-9
MAIN ST (AM) 26/C-4
MAIN ST (GV) 16/C-3-4
MAIN ST (MEL) 29/D-3-9
MAIN ST (MEL) 28/E-9
MAIN ST E. (SHL)
..... 24/F-G-7, 25/A-C-5
MAIN ST W. (SHL) 25/C-E-7
MANITOBA ST (MEL) 29/C-8
MANOR CRES (OVL) 18/D-4
MAPLE CRES (OVL) 19/C-4
MAPLE ST (EG) 26/C-10
MAPLE CRT (SHL) 24/D-4
MAPLEWOOD DR (AM) 27/C-F-4
MARGARET ST (OVL) 19/D-3,E-4
MARIE ST (SHL) 24/E-3
MARILYN ST (SHL) .. 24/G-G, 25/B-2
MARION ST (OVL) 19/D-4
MARION ST (SHL) 25/B-2
MARSHALL CRES (OVL) 22/F-8
MARTIN RD (MUL) 30/E-6
MARY CRT (GV) 16/D-3
MARY ST (OVL) 19/E-3
MASON ST (OVL) 20/E-6
MASTERS CREEK BLVD (MONO)
..... 23/C-7
MATTHEW ST (OVL) 21/D-8
MAUDE CRT (OVL) 18/B-7
MAYBERRY DR (GV) 16/F-4-5
MAYWOOD DR (EG) 17/D-3
MCCANNELL AVE (OVL) ... 22/F-8, E-9

MCCARTHY ST (OVL)..... 21/B-8
MCCUTCHEON RD (MUL) 30/B-4
MCDONALD RD (GV) 16/B-8
MCINTOSH DR (GV) ... 16/A-5-7, B-8
MCINTYRE LN (GV) 16/A-4
MCKIBBON AVE (AM) 23/C-3
MCKITRICK DR (OVL) 17/E-3
MCMASTER ROAD (OVL) 22/F-6
MCMULLEN ST (SHL) 24/E-8
MEADOW DR (OVL) 20/D-E-8
MEEK AVE (MONO) 23/F-4, G-5-6
MELODY LANE (GV) 16/B-7
MELANCTHON-ARTEMESIA
TOWNLINE..... 12/E-4
MELANCTHON –OSPREY
TOWNLINE..... 13/B- 4, C-G-3
MELANCTHON -PROTON
TOWNLINE..... 8/E-3-7
MENARY DR (AM) 5/F-5
MEYER DR (OVL) 20/D-F-6
MICHAEL DR (OVL) 21/B-5
MILL LANE (MEL) 28/E-4
MILL ST (AM) 26/C-4
MILL ST E (GV) 16/C-5
MILL ST W (GV) 16/A-B-5
MILL ST (MEL) 28/D-5
MILL ST (OVL) 19/E-3
MILL ST (SHL) 25/A-6
MITCHELL CRES (MONO) 23/F-5
MOFFAT CRES (OVL) 20/E-6
MONICA CRT (SHL) 25/B-4
MONO/AMARANTH TOWNLINE
..... 6/C-1-7, 10/C-6-10

MONO-ADJALA TOWNLINE
..... 7/F-1-8, 11/F-5-10
MONO CENTRE ROAD – DUFFERIN
COUNTY ROAD 8 (MONO).....
6/E-G-3, 7/A-2-3, B-C-1, 11/C-D-10,
D-9
MONO MILLS CRES (MONO)..... 7/E-8
MONO-MULMUR TOWNLINE
..... 11/C-D-5, 30/A-8
MONORA PARK DR (MONO)
..... 23/C-10
MONTGOMERY BLVD (OVL)
..... 18/A-B-3, C-4
MONTY AVE (GV) 16/B-7
MORGANDALE CRES (OVL) ... 18/F-5
MORDEN DR (SHL)..... 25/B-C-3
MORROW CRES (OVL) 18/A-3
MOSS CRES (GV)..... 16/B-8
MOUNTAINVIEW RD (MUL) ... 31/F-5
MULMUR-MELANCTHON TOWNLINE
..... 10/C-2-6, 14/C-3-10
MULMUR-NOTTAWASAGA
TOWNLINE..... 14/B-G-3
MULMUR-TOSORONTIO TOWNLINE
..... 11/F-1-4, 15/F-2-10
MT. HAVEN CRES (GV) 4/F-6
MURIEL ST (SHL) 24/D-4, 24/E-4
MURRAY CRES (OVL) 22/E-7

N
NATRUE'S LANDING DR (EG) : 17/E-9
NEWTON DR (OVL)..... 18/F-5
NORTHGATE DR (OVL) 21/D-7
NORTHHAMPTON ST (OVL) ... 18/C-6
NORTHBRIDGE DR (EG) 17/E-8

O
OAK RIDGE DR (OVL) 22/E-6
OAKWOOD CRES (OVL) 21/B-6
O'FLYNN ST (SHL) 24/F-5
OJIBWAY RD (SHL) 25/E-4
OLD CARRIAGE RD (EG) 17/D-7
OLD OAK LANE (MONO) 22/E-F-5
OLDE VILLAGE CRT (SHL) 24/F-5
OLDE VILLAGE LANE (SHL) 25/B-5
OLDFIELD CRT (MEL) 28/E-8
ONTARIO ST (OVL) 19/D-5
ORANGE MILL CRT (OVL) 21/F-7
ORANGE ST (OVL) 19/F-3
O'REILLY CRES (SHL) 25/C-2
ORCHARD DR (MONO) 23/C-6
ORVIS CRES (SHL) 24/F-4
OWEN SOUND ST (SHL)
..... 24/F-3-6, 25/A-3-5
OXFORD ST (OVL) 18/D-2

P
PAISLEY WAY (OVL) 20/C-7
PALACE CT (OVL) 18/B-6
PARK AVE (SHL) 25/B-3
PARK LANE (OVL) 19/C-6
PARK VIEW (GV) 16/C-6
PARKINSON CRES (OVL) 20/C-8
PARKVIEW DR (OVL) 19/A-6
PARSONS ST (OVL) 19/E-2
PASSMORE AVE (OVL) 20/D-8
PATTERSON CRT (OVL) 20/E-4
PAULA CRT (OVL) 17/D-2
PEAVOY LANE (OVL) 19/E-3
PERRY RD (OVL) 22/E-8
PETER CRT (AM) 26/E-4
PETER ST (AM) 26/E-4
PHEASANT CRT (OVL) 20/D-9
PHEASANT DR (OVL) 20/D-8
PINE GLEN ROAD (MONO) 23/E-4
PINE RIVER CRES (MUL) 31/E-4
PINEGROVE AVE (SHL) 25/B-5
PINEVIEW GDNS (SHL) 25/A-B-4
PINEVIEW RD (MONO) 22/E-5
PONSFORD ST (GV) 16/C-5
PORTER DR (OVL) 20/C-7
POTAWATOMI CR (SHL) 25/E-4
POULETT ST (MEL) 29/D-8
POULTON PL (MEL) 29/C-8
PRENTICE DR (SHL) 25/C-8
PRENTIS CT (MEL) 28/B-7
PRESTON DR (OVL) 20/D-9
PRINCE OF WALES RD (MUL)
..... 10/E-1, 14/E-3-9
PRINCESS ST (OVL) 19/D-5
PRIVATE BERRY DR (AM)
10/C-7, 27 /E-F-6

PURPLE RD (MONO) 22/D-E-5

Q
QUARRY DR (OVL) 19/F-4

R
RAINEY DR (GV) 16/B-3
RAM'S RIDGE (EG) 6/B-9
RANDY AVE (MONO) 22/D-4-5
RAVEN CRT (OVL) 17/F-2
RAYBURN MEADOWS (EG) 3/C-2
RAYBURN RD (OVL) 18/C-4
REBECCA DR (OVL) 21/B-5

RED ELM RD (SHL) 25/E-5
REDFERN ST (OVL) 17/F-2
REITH ST (GV) 16/B-5
RICHARDSON RD (OVL) ... 18/D-7, E-6
RIDDELL RD (OVL)
..... 17/E-1-3, F-G-3,
..... 18/A-3, B-4, C-5, D-6, E-7
RINTOUL CRES (SHL) 25/B-5
RITCHIE DR (GV) 16/B-5
RIVER RD (MEL) 14/D-10
RIVER ST (GV) 16/C-6
RIVERSIDE DR (MONO) 23/D-7, E-F-8
ROBB BLVD (OVL) 18/E-5
ROBERT ST (SHL) 25/A-B-4
ROBINSON RD (MONO) 23/D-9
ROGERS RD (MUL) 31/E-10
ROLLING HILLS DR
(OVL) 22/E-7, F-8
ROSE RIDGE LANE (MONO) 7/B-7
ROSE ST (OVL) 17/E-3
ROUNDING ST (GV) 16/B-8
RUSSEL CRT (SHL) 25/C-6
RUSSELL HILL RD (AM) 26/E-4
RUSTIC CRES (OVL) 19/B-6
RUTLEDGE HTS (MEL) 28/B-7

S
SAMUEL CRT (OVL) 17/F-2
SANDHILL CRT (SHL) 25/b-4
SANDRINGHAM CIR (OVL) 18/B-7
SARAH CRT (SHL) 25/A-5
SARAH ST (OVL) 19/F-3
SAXON ST (OVL) 17/F-4
SCHOOL RD (AM) 25/C-D-5
SCOTT DR (OVL) 20/F-G-5
SCOTT ST (GV) 16/C-D-4
SECOND AVE (OVL) 21/E-G-8
SECOND AVE E (SHL) 24/E-F-6
SECOND ST (OVL) 21/E-7-9
SETTLERS RD (OVL) 18/B-5
SHADY GLEN LANE (MONO) 7/E-3
SHANNON CRT (AM) 6/B-9
SHELburne PL (SHL) 24/F-5
SHELL CRES (MONO) 11/E-8, 30/E-2
SHERBOURNE ST (OVL) 22/B-6
SHERMAN DR (MUL) 30/D-7
SHERWOOD ST (OVL) 17/G-4
SHIRLEY ST (OVL) 19/C-4
SHOOK ST (MEL) 29/C-7
SIMON CRT (SHL) 25/B-7
SIMON ST (SHL) 25/A-B-7, C-5-6
SILK DR (SHL) 24/D-5
SKELTON ST (MONO) 23/F-4
SOMERVILLE CRES (MUL) 31/F-9
SOUTH PARK DR (OVL) 19/D-4
SPARROW CRES (GV) 16/A-5
SPENCER AVE (OVL) 17/F-G-5
SPRING ST (OVL) 19/F-3
SPRINGVIEW CRT (EG) 17/D-6
SPRUYT AVE (GV) 16/C-4
ST ANDREW DR (OVL) 20/F-8
ST JOHN ST (AM) 26/D-4
ST MARK'S CRES (MONO) 23/F-5
ST PAUL'S PLACE (OVL) 18/B-7
STARRVIEW CRES (MONO) 21/B-D-4
STATION ST (AM) 26/E-G-3
STEELES ST (SHL) 25/D-4
STEVEN ST (OVL) 19/E-5
STEWART CRT (OVL) 18/E-4
STEWART ST (SHL) 24/E-7

STILL CRT (OVL) 20/D-8
STONEGATE (MONO) 23/F-5
STONEY CRES (OVL) 19/D-5
STRATHMORE WAY(MONO)

..... 23/C-9-10
STUCKEY LN (GV) 16/B-4
SUNSET DR (OVL) 21/D-7
SUSAN ST (SHL) 24/E-4
SYLVANWOOD RD (AM) 27/E-4

T

TANSLEY ST (SHL) 25/C-3
TAMARACK LANE (MONO) 23/D-7
TALBOT ST (GV) 16/C-9
TAYLOR DR (GV) 16/B-5-7
THIRD AVE (OVL) 21/E-8
THIRD AVE (SHL) 24/E-5
THIRD ST (OVL) 21/F-6-9
THOMPSON RD (OVL) 18/C-D-3
THOMSON TRAIL (MUL) 31/E-9
TIDEMAN DR (OVL) 18/E-3
TOWNLIN (OVL)

..... 19/B-6,C-5,E-4,F-3,G-2
TRILLIUM CT (SHL) 25/E-4

V

VALLEY VIEW CLOSE (MUL) 31/E-4
VETERANS WAY – DUFFERIN COUNTY
ROAD 16 (AM) 6/C-8
VICTORIA BLVD (EG) 26/D-9
VICTORIA HEIGHTS (MONO) 21/D-4
VICTORIA ST (MEL) 29/E-7
VICTORIA ST (OVL) 19/E-5
VICTORIA ST (SHL) 24/F-7-9
VICTOR LARGE WAY (OVL) 21/C-6

W

WALLACE ST (SHL) 25/C-3
WANSBROUGH WAY (SHL) 25/D-3
WARDLAW AVE (OVL) 20/D-9
WALDEN DR (SHL) 25/C-5
WALSH CRES (OVL) 21/B-6
WATER ST (GV) 16/C-5-8
WATERMARK DR (MONO) 23/C-9
WATSON RD - INDUSTRIAL DR (GV)
..... 16/C-8-10
WEBB ST (GV) 16/C-4
WELLINGTON ST (OVL) 19/E-2-3
WELLINGTON ST (SHL) 24/F-7
WEST CHARLES ST (MEL) 28/D-5
WESTDALE AVE (OVL) 20/F-G-8
WESTMORLAND AVE (OVL) 20/F-8
WHITE OAK AV (SHL) 25/E-4
WHITFIELD LANE (MUL) 14/F-10
WILLIAM ST (GV) 16/B-6
WILLIAM ST (SHL) 24/F-5-6
WILLIAM ST (OVL) 19/D-3-4
WILLIAM ST (MEL) 28/D-6
WILLOW CRES (MONO) 23/F-8
WILLOW ST (SHL) 24/F-5-6
WILSON DR (GV) 16/C-10
WINTERS WAY (SHL) 24/E-6
WINTERTON CRT (OVL) 18/C-6
WOODLAND DR (EG) 17/E-F=6
WOODLAND RD (AM) 27/D-5
WOODVALE CRT (OVL) 21/C-6

Y& Z

YOUNG COURT 18/C-8
YORK ST (OVL) 19/C-2

ZINA ST (OVL)
..... 18/F-G-1, 19/A-D-2, 21/G-9

NUMBERED RURAL RDS

1ST LINE E.H.S. (MONO)
..... 6/G-1-8, 10/G-6-10
1ST LINE EAST (MUL)
..... 10/G-1-5, 14/G-2, G-5-6, G-8-10
2ND LINE (AM) .. 6/C-1-9, 10/B-7-10
2ND LINE E.H.S. (MONO)
..... 11/A-6-8, A-10, 7/A-1, A-3, A-6-8
2ND LINE EAST (MUL)
..... 11/A-1, A-2,4-5, 15/A-2-10
2ND LINE N.E. (MEL)
9/D-1,E-1-2, F-2, 13/A-5-6, B-7, C-8,D-
9, E-10
2ND LINE S.W. (MEL)
9/A-1, B-2, C-3, D-4, E-5-6, 13/A-9-10
2ND LINE WEST (MUL)
..... 10/D-2-6, 14/D-3-10
3RD LINE (MEL) 14/B-4-10, 10/B-1-5
3RD LINE EAST (MUL)
..... 11/B-1-5, 15/B-2-7, B-9-10
3RD LINE E.H.S. (MONO)
..... 7/B-1-8, 11/B-6-10
4TH LINE (AM) 5/G-1-9, 9/G-10
4TH LINE (MEL) 9/G-1-5, 13/G-3-10
4TH LINE EAST (MUL)
..... 11/C-1-10 15/C-2-10
4TH LINE E.H.S. (MONO)
..... 7/C-1-8, 11/C-5-10
4TH LINE N.E. (MEL) 13/C-6, D-7, E-8-9
4TH LINE S.W. (MEL) .. 9/B-4, 12/E-10
5TH LINE (AM) (SEE COUNTY RD 12)
5TH LINE (MEL) 9/F-1-6, 13/F-3-10
5TH LINE EAST (MUL)
..... 11/D-1-4, 15/D-2-5, D-7-10
5TH LINE E.H.S. (MONO)
..... 7/D-1-8, 11/D-5-10
6TH LINE (AM) 5/E-1-9, 9/E-6-10
6TH LINE E.H.S. (MONO) 7/E-7-8
6TH LINE N.E. (MEL) . 13/C-4, D-6,E-7
7TH LINE (AM) 5/D-1-9, 9/D-6-10
7TH LINE EAST (MUL)
..... 11/E-2-10, 15/E-2-4, E-9-10
7TH LINE E.H.S. (MONO)
..... 7/E-1-6, 11/E-5-10
7TH LINE S.W. (MEL) 9/A-5,B-6
8TH LINE (AM) 5/C-1-9, 9/C-6-10
8TH LINE N.E. (MEL) 13/D-4, E-5
8TH LINE S.W. (MEL) 8/E-4,F-5,G-6
9 SIDEROAD (MUL) 11/D-1
9TH LINE (AM)
..... 5/C-1-2, C-4-9, 9/C-6-10
9TH LINE (EG)
..... 1/D-2,E-3,F-4,G-5-6, 2/A-6-7, B-8
10TH LINE (AM) 5/B-1-9, 9/B-6-10
10TH LINE (EG) . 1/D-3,E-3,F-4,G-5-6,
2/A-6-7, B-8
10TH LINE N.E. (MEL) 13/F-3-4
10TH LINE S.W. (MEL) 8/E-6-7
11TH LINE (EG) 1/E-1F-2,G-3-4,
..... 2/A-3-4,B-4,C-5, D-5-6
12TH LINE (EG)
..... 1/G-3, 2/A-3, B-3-4, C-5, D-6-7
13TH LINE (EG)
..... 2/A-1, B-2, C-3-4, D-5, E-6
15TH LINE (EG)
..... 2/C-1-2, D-2-4,E-4-5, F-5
16TH LINE (EG) 2/D-1-2, E-2-3,F-4-5

17 SIDEROAD (MUL) 15/D-8
17TH LINE (EG) 2/E-1,F-2,G-3-4
18TH LINE (EG) 2/G-2-3
19TH LINE (EG) 2/G-1, 3/A-2, B-3
A LINE (EG)... 3/B-1, C-2, 6/B-10,C-10
CONCESSION ROAD 2-3 (GV)
..... 4/B-9, C-8, D-8, E-8-9, G-8
CONCESSION ROAD 3-4 (GV)
..... 4/E-7,F-7
CONCESSION ROAD 4-5 (GV)
..... 4/D-7,E-7, F-7
CONCESSION ROAD 6-7 (GV)
..... 4/C-5, D-5, E-5, F-5, G-5
CONCESSION ROAD 8-9 (GV)
..... 4/C-4, D-3, E-3, F-3, G-3
CONCESSION ROAD 10-11 (GV)
..... 8/F-1, G-1
CONCESSION ROAD 12-13 (GV)
..... 8/B-9, C-9, D-9, E-9, F-9, G-9

NUMBERED SIDEROADS

5 SIDEROAD (AM)
..... 5/A-F-8, G-7, 6/A-C-7
5 SIDEROAD (EG) 3/G-2
5 SIDEROAD (MEL) 9/F-G-410/A-C-4
5 SIDEROAD (MONO)
..... 6/F-G-77/A-7, B-7, C-F-6
5 SIDEROAD (MUL) 10/D-F-4, 11/B-F-3
8 SIDEROAD (MUL) 10/G-3
10 SIDEROAD (MONO)
5/A-B-5, 6/5-G-5
10 SIDEROAD (EG)
..... 2/A-5, B-4, C-3, D-2, E-1, 5/E-10
10 SIDEROAD (MUL)
..... 10/E-G-2, 11/A-2, B-D-1
10 SIDEROAD (AM)
..... 5/A-C-8, D-G-7, 6/A-C-7
15 SIDEROAD (AM)
..... 5/A-E-4, F-G-3, 6/A-C-3
15 SIDEROAD (EG) 1/E-4, 2/A-2B-C-1
15 SIDEROAD (MEL)
..... 13/F-G-9, 14/A-C-9
15 SIDEROAD (MONO)
..... 6/D-E-37/B-D-3, E-F-2
15 SIDEROAD (MUL)
..... 14/C-E-9, G-9, 15/A-9, B-F-8
20 SIDEROAD (AM) 5/A-G-2, 6/A-C-1,
9/G-G-10, 10/B-C-10
20 SIDEROAD (EG) 1/D-3, E-2
20 SIDEROAD (MEL)
..... 13/F-G-714/A-C-7
20 SIDEROAD (MONO)
..... 10/D-G-10, 11/A-10, E-F-9
20 SIDEROAD (MUL)
..... 14/C-G-715/D-6
25 SIDEROAD (AM) 9/A-G-9, 10/A-C-9
25 SIDEROAD (MONO)
..... 10/D-G-8, 11/A-D-8, E-F-7
30 SIDEROAD (AM) 9/A-G-7, 10/A-7
30 SIDEROAD (MEL)
..... 13/F-G-4, 14/A-C-4,
30 SIDEROAD (MONO)
..... 10/D-7, E-G-6, 11/A-D-6, E-F-5
30 SIDEROAD (MUL)
..... 14/C-G-3, 15/A-C-3
220 SIDEROAD (MEL)
..... 12/E-6, F-5, G-4, 13/A-4-5

240 SIDEROAD (MEL)
 **13/B-7**, C-6, D-5, E-4, F-3
 250 SIDEROAD (MEL)
 **8/F-1, 13/B-9**, C-8, D-7, F-5
 260 SIDEROAD (MEL)
 **8/E-4**, F-3, G-2, **9/B-10, 13/A-2**, B-1
 270 SIDEROAD (MEL) **13/C-D-10**
 280 SIDEROAD (MEL)
 **9/A-5**, C-3, D-2, E-F-1
 300 SIDEROAD (MEL) **9/D-6**
 SIDEROAD 21-22 (GV)
 **4/C-1-5**, C-8-10, **8/C-8-10**
 SIDEROAD 24-25 (GV)
 **4/D-1-10, 8/D-8-10**
 SIDEROAD 27-28 (GV)
 **4/E-1-10, 8/F-8-10**
 SIDEROAD 28-29 (GV) **4/F-9**

COUNTY ROADS

COUNTY ROAD 2 (MEL)... **13/A-4**, B-5
 (Known locally as: Maxwell Rd)
 COUNTY ROAD 3 (EG)
 **1/G-8, 2/A-7**, B-C-6, C-D-5, E-4, F-2-3,
 G-2, **3/A-2**, B-1, **6/A-B-10**
 (Known locally as: Orangeville/Fergus Rd)
 COUNTY ROAD 5 (EG)
 **1/E-3-4**, F-2-3, G-2, **2/A-2**
 (Known locally as: Belwood Rd)
 COUNTY ROAD 7 (MONO)
 **6/E-G-6, 7/A-6**, B-C-5, DE-4, F-3
 (Known locally as: Hockley Rd)
 COUNTY ROAD 8 (MONO)
 (Known locally as: Mono Centre Rd)
 **6/E-G-3, 7/A-2-3**, B-1-2, C-1, **11/B-E-10**
 COUNTY ROAD 9 (MEL)
 **13/A-6**, B-5, C-4
 (Known locally as: Dundalk Rd)
 COUNTY ROAD 10 (AM, MONO)
 **4/G-6, 5/A-F-6, F-G-5, 6/A-5-5**
 COUNTY ROAD 11 (AM)
 **6/B-1-9, 10/B-7-10, 24/G-10, 25/A-D-**
 8 (known locally as: Warriors Way), D-5-8
 COUNTY ROAD 12 (AM)
 **5/F-1-9, 9/F-6-10**
 COUNTY ROAD 15 (GV)
 **4/B-F-2, 8/E-F-10**
 (Known locally as: Monticello, Rd)
 COUNTY ROAD 16 (AM, MONO)
 **6/C-7-9**, D-E-7, **17/E-F-1, 18/A-2**, B-1-
 2, **20/A-10**, B-1-10, **21/A-C-1, 23/D-4-**
 5, D-G-3
 (North-South portion known locally as:
 Veterans Way)
 COUNTY ROAD 17 (MEL, MUL)
 **9/B-6**, C-5, D-4, E-3, F-G-2, **10/A-E-2,**
15/E-F-10
 COUNTY ROAD 18 (MONO, MUL)
 **7/E-1-8, 11/E-1-10, 15/2-10**
 (Known locally as: Airport Rd)
 COUNTY ROAD 19 (MUL) **10/E-2-5**
 (Locally Known as: Prince of Wales Rd)
 COUNTY ROAD 21 (MEL, MUL)
 **13/C-D-9**, E-7-8, F-6, **14/A-G-5, 15/A-**
 D-5, D-F-4
 COUNTY ROAD 23 (EG) **3/C-D-1, 6/C-**
 D10, **17/D-2**, E-3-4, F-5, G-6, **18/E-f-8,**
 G-7, **19/A-8**, B-7)
 (North-South portion known locally as: B
 line)

COUNTY ROAD 24 (EG)
 **2/B-1**, C-2, D-3-4, E-4-5, F-6
 COUNTY ROAD 25 (GV)
 **4/F-1-8**, F-10, **8/F-8-10, 16/C-8-10**
 COUNTY ROAD 109 (GV, AM, EG)
 **1/B-G-1, 2/A-D-14/B-G-10, 5/A-G-10,**
 G-9, **6/A-B-9, 17/A-E-2,**
18/F-G-7, 19/A-9, B-C-8, D-E-7, F-G-6,
22/C-10, D-E-9
 COUNTY ROAD 124 (MEL)
 **10/B-1-5, 14/B-3-10, 25/D-1-15**

PROVINCIAL HIGHWAYS

HIGHWAY 9
 **6/F-G-8, 7/A-F-8, 22/D-7**, E-G-6
 HIGHWAY 10
 **6/E-1-7, 10/E-,7**
 **9/C-1**, D-2, E-3, F-4, -5, G-4-5,
10/A-5, 12/E-5, F-6, G-7-8,
13/A-7, B-8, C-9, D-10,
19/G-1, 21/E-1-4, F-5, G-6-7,
22/A-3-4, B-5-6, C-7, D-8, E-9, 24/A-C-1,
 D-E-2, F-3
 HWY 89
 **8/B-G-7, 9/A-7**, B-G-6 **10/A-G-6,**
11/A-F-5, 24/A-B-7, 25/D-G-5

KEY TO STREET INDEX ABBREVIATIONS

AM-	Amaranth
EG-	East Garafraxa
GV-	Grand Valley
MEL-	Melancthon
MONO-	Mono
MUL-	Mulmur
OVL-	Orangeville
SHL-	Shelburne

HOW TO READ THE INDEX

Every road, street and highway listed in the index is accompanied by a Map # reference and co-ordinate.

For example:

12TH LINE (EG) **2/C-5**

In this example (12th Line in East Garafraxa), the number "2" refers to the Map # (bold red #'s at the top of the map pages) and "C-5" is the co-ordinate used to pin-point a road's location on a particular map page.

