








Historic Sites in Dufferin County


Location	Name	History	Photo
55 Zina Street, Orangeville	Dufferin County Court House	<p>The County of Dufferin Court House was completed in 1881. The building was designed by Guelph architect Cornelius J. Sproule and construction was overseen by the Guelph firm Dobbie and Grierson. The total cost of the structure was \$23,000. The Court House is now designated an Ontario Heritage Building.</p> <p>Photo/Stereograph: Museum of Dufferin Collection (P-0582)</p>	

<p>203 Main St E, Shelburne</p>	<p>Shelburne Town Hall</p>	<p>The land at the corner of Main Street and Victoria Street in Shelburne was purchased for the sum of \$600.00 to build the Town Hall. Designed by Toronto architect F. G. Dunbar, the building was completed in 1882. In the beginning, the building served as the post office, the fire department, the theatre and the municipal offices. After the fire of 1886 many local businesses operated out of the town hall until the downtown core was rebuilt.</p> <p>Photo: Museum of Dufferin Collection (P-0544)</p>	
-------------------------------------	--------------------------------	------------------------------------------------------------------------------------------------------------------------------------------------------------------------------------------------------------------------------------------------------------------------------------------------------------------------------------------------------------------------------------------------------------------------------------------------------------------------------------------------------------------------	-------------------------------------------------------------------------------------

<p>27 Main Street N, Grand Valley</p>	<p>School House</p>	<p>In 1892 this brick school was built at 152 Main Street North, Grand Valley. Public School was held on the main floor, with the Secondary School upstairs. The building was used as a school until 1959.</p> <p>Photo/Postcard: Museum of Dufferin Collection (P-0526)</p>	
<p>10 Mill Street, Waldemar (Amaranth Township)</p>	<p>Waldemar Presbyterian Church</p>	<p>Built in 1887, the Waldemar Presbyterian Church served the community for over 100 years. The building was closed to the public and sold in 1995.</p> <p>Photo: Museum of Dufferin Collection (P-5217 D)</p>	

<p>Luther Dam (East Luther Township)</p> <p>https://www.google.com/maps/place/Luther+Dam/@43.9627662,-80.405161,17z/data=!3m1!4b1!4m5!3m4!1s0x882bb55f4c7b4539:0xfbb570c39cfd169d!8m2!3d43.9627662!4d-80.4029723</p>	<p>Luther Dam</p>	<p>The Luther Dam was built in 1954 and lead to the creation of Luther Lake, located inside the Marsh Wildlife Management Area. Five million trees were planted between Luther Marsh and two other dam sites.</p> <p>Photo: Museum of Dufferin Collection (P-0562)</p>	 <p>EAST LUTHER DAM - GRAND VALLEY, ONTARIO</p>
<p>12th Line, East Garafraxa (East Garafraxa Township)</p> <p>https://www.google.com/maps/dir//43.85201,-80.28378/@43.853093,-80.287794,15z?hl=en-US</p>	<p>12th Line Rainbow Arch Bridge</p>	<p>Built in 1921, this bridge is an example of a concrete rainbow arch, also called a concrete bowstring bridge. It crosses the Grand River on the 12th Line, East Garafraxa.</p> <p>Photo: Museum of Dufferin Collection (P-3398)</p>	

<p>953334 7th Line, Mono (Mono Township)</p>	<p>Old St. John's Church and Cemetery</p>	<p>Various versions of St John's Church have existed on this site since 1832. The red brick church which still stands to this day was built in 1878. Congregations worshipped here until the 1950s. The cemetery has graves that predate 1932, bearing early Dufferin County settler names such as Cobean, Fletcher, Atkinson and Speers. Amongst the early graves is that of William Robinson, the stone showing that he was killed by a thunderstorm from which he had taken refuge in a hollow tree in 1831.</p> <p>Photo: Museum of Dufferin Collection (P-2339), Reverend Watts can be seen standing on the doorstep in this photo (ca. 1890)</p>	
----------------------------------------------	-------------------------------------------	--------------------------------------------------------------------------------------------------------------------------------------------------------------------------------------------------------------------------------------------------------------------------------------------------------------------------------------------------------------------------------------------------------------------------------------------------------------------------------------------------------------------------------------------------------------------------------------------------------------------------------------------------------	-------------------------------------------------------------------------------------

<p>937016 Airport Road, Mansfield (Mulmur Township)</p>	<p>Mulmur War Memorial also known as the Mansfield Cenotaph</p>	<p>The Mulmur War Memorial, also known as the Mansfield Cenotaph is dedicated to the soldiers of the community who lost their lives in the Second World War. The cenotaph was dedicated on November 11, 1952.</p> <p>Photo: Museum of Dufferin Collection (P-2275)</p>	
-----------------------------------------------------------------	---------------------------------------------------------------------------------	----------------------------------------------------------------------------------------------------------------------------------------------------------------------------------------------------------------------------------------------------------------------------	-------------------------------------------------------------------------------------

<p>14 Mill Street, Horning's Mills (Melancthon Township)</p>	<p>Horning's Mills Women's Institute Hall</p>	<p>The Horning's Mills Women's Institute Hall (now the Horning's Mills Community Hall) was built in 1935. The hall was built entirely by community members and was used for local gatherings like dances, fundraisers, weddings and theatre performances.</p> <p>Photo: Museum of Dufferin Collection (P-5184)</p>	
--------------------------------------------------------------------------	-------------------------------------------------------	--------------------------------------------------------------------------------------------------------------------------------------------------------------------------------------------------------------------------------------------------------------------------------------------------------------------	-------------------------------------------------------------------------------------